

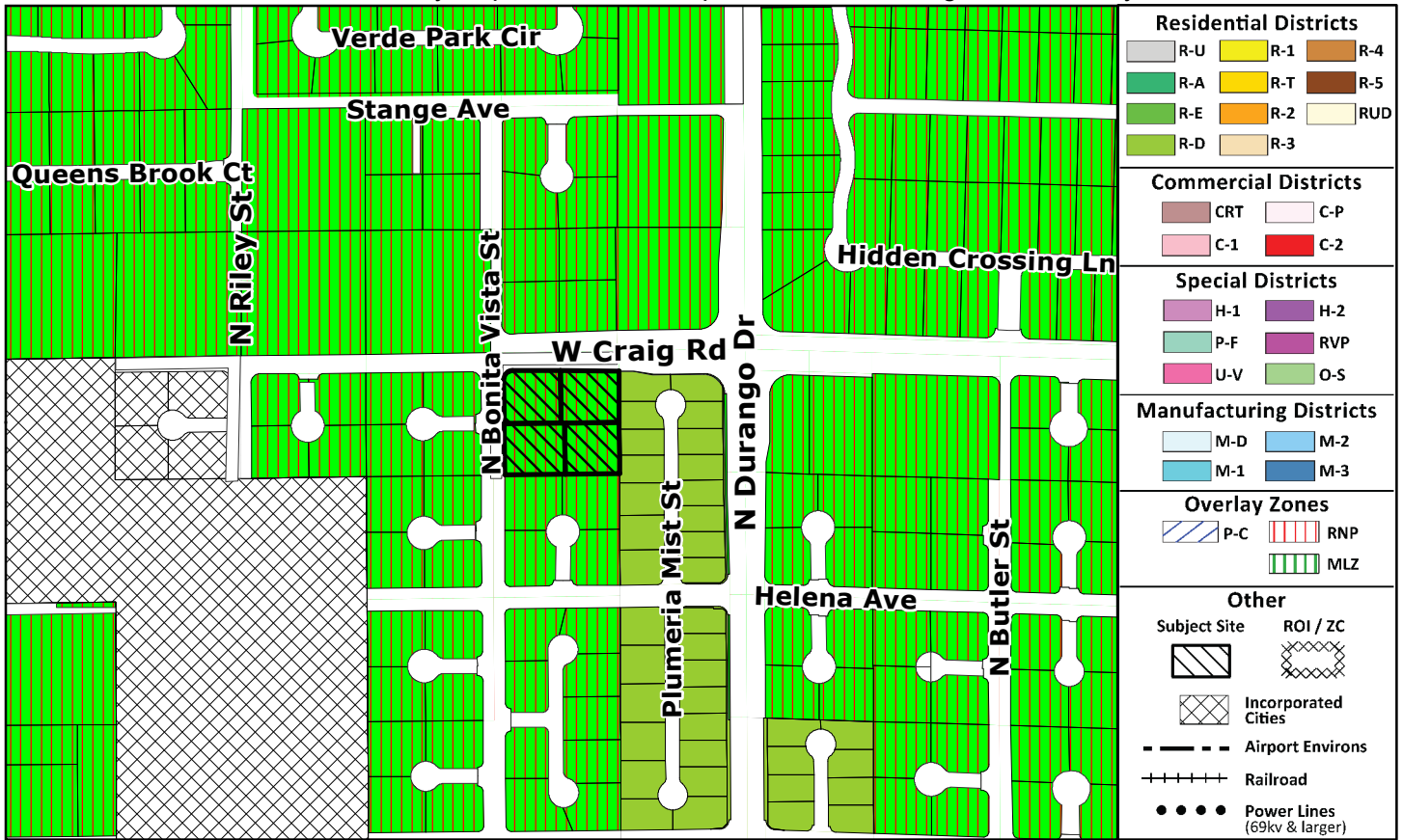
PAGE INTENTIONALLY LEFT BLANK

Commission Agenda Map

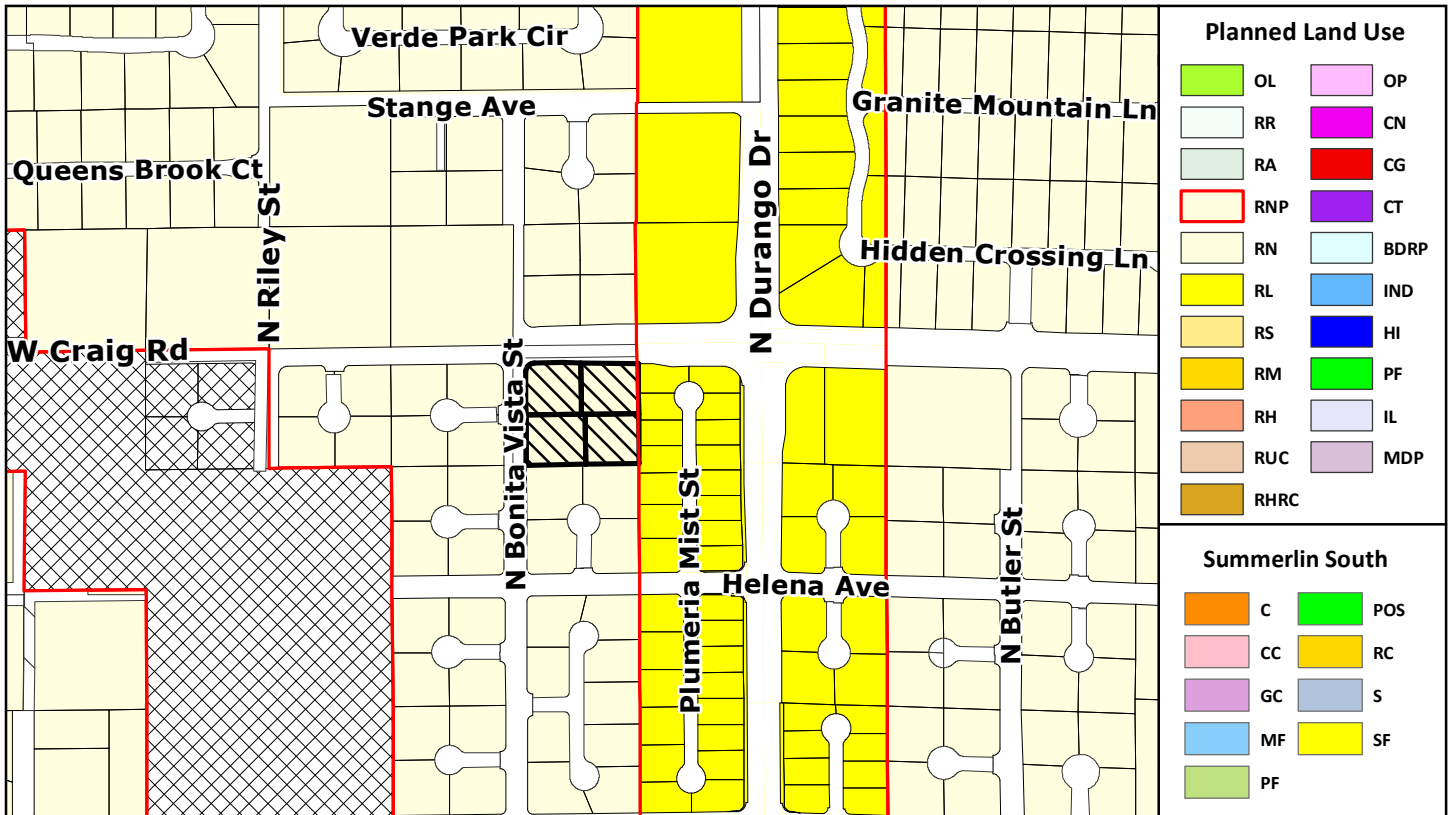
ET-21-400062

Clark County Department of Comprehensive Planning, Clark County, Nevada

ZONING



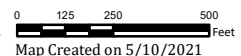
PLANNED LAND USE



This information is for display purposes only. No liability is assumed as to the accuracy of the data delineated hereon.

Subject Parcel(s)
 13805701062
 13805701061
 13805701059

See complete list on file



Map Created on 5/10/2021

