

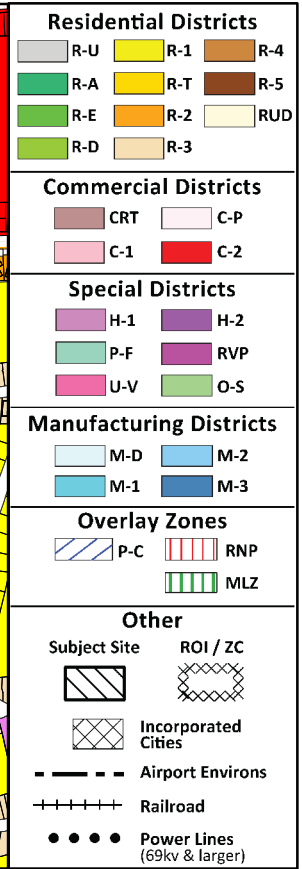
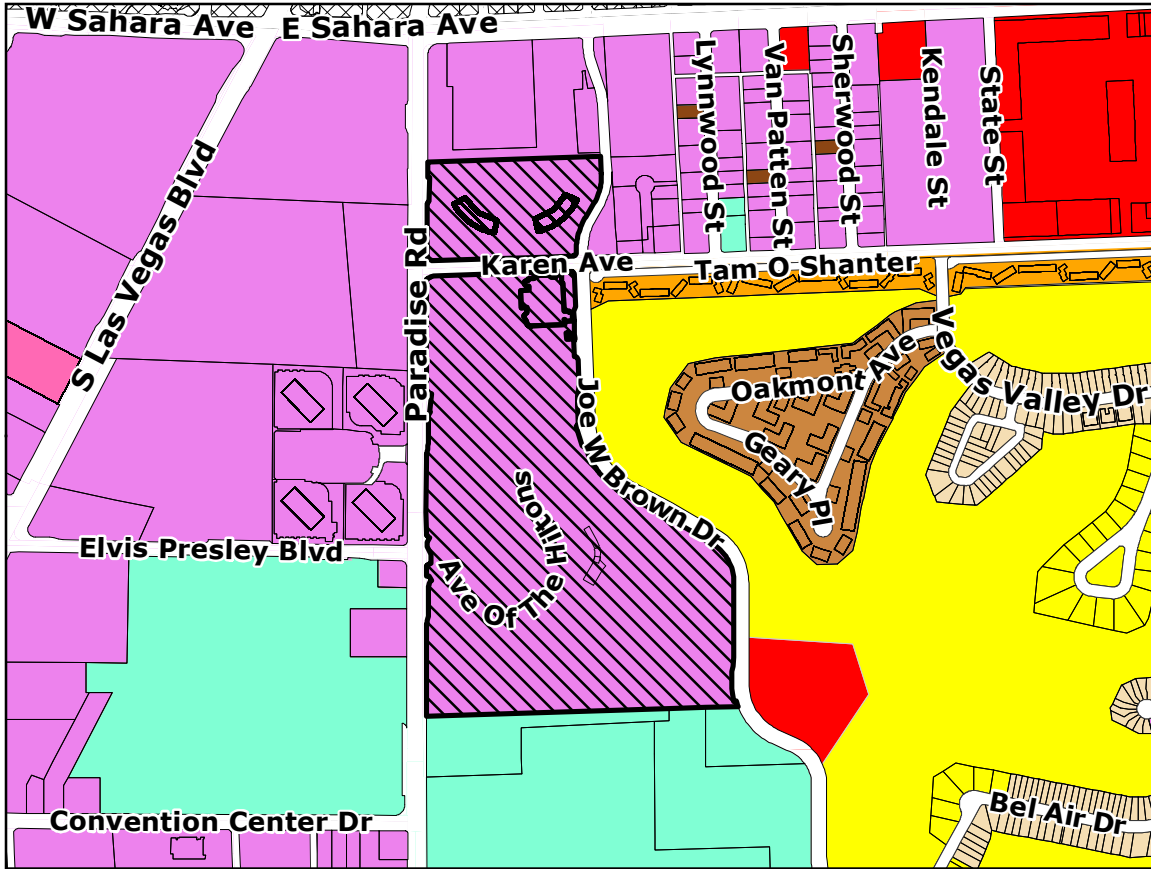
**PAGE INTENTIONALLY LEFT BLANK**

# Commission Agenda Map


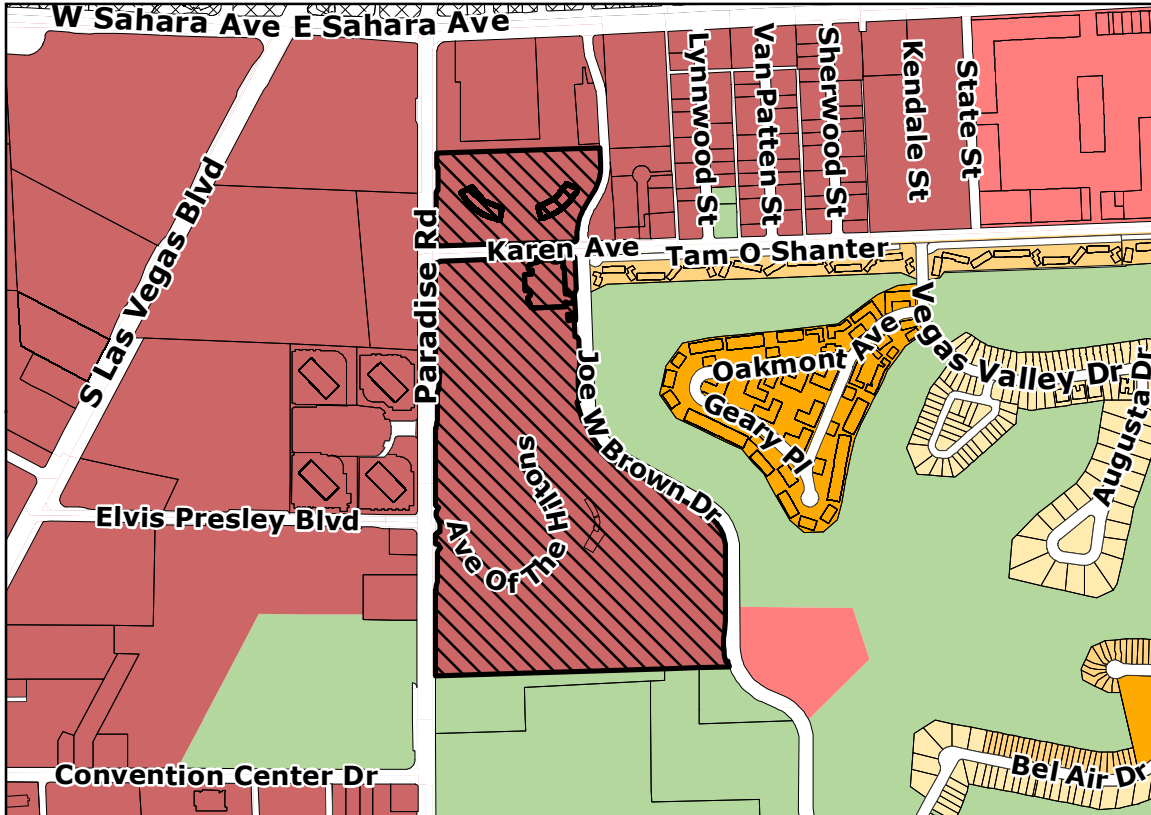
SC-23-0098

Clark County Department of Comprehensive Planning, Clark County, Nevada

## ZONING



## PLANNED LAND USE



This information is for display purposes only. No liability is assumed as to the accuracy of the data delineated herein.

Subject Parcel(s)  
 16210201001  
 16210114000  
 16210310002

See complete list on file

