

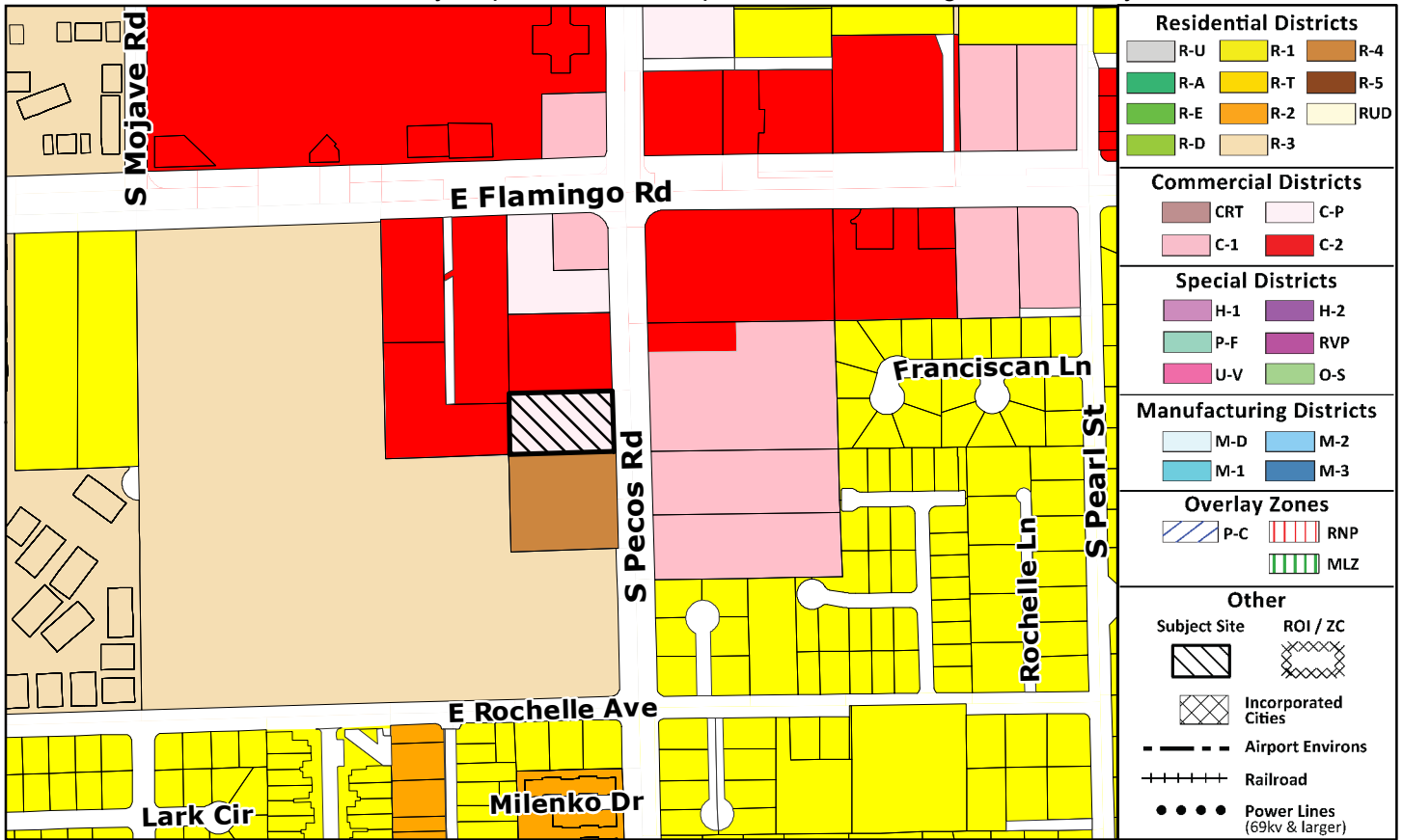
PAGE INTENTIONALLY LEFT BLANK

Commission Agenda Map

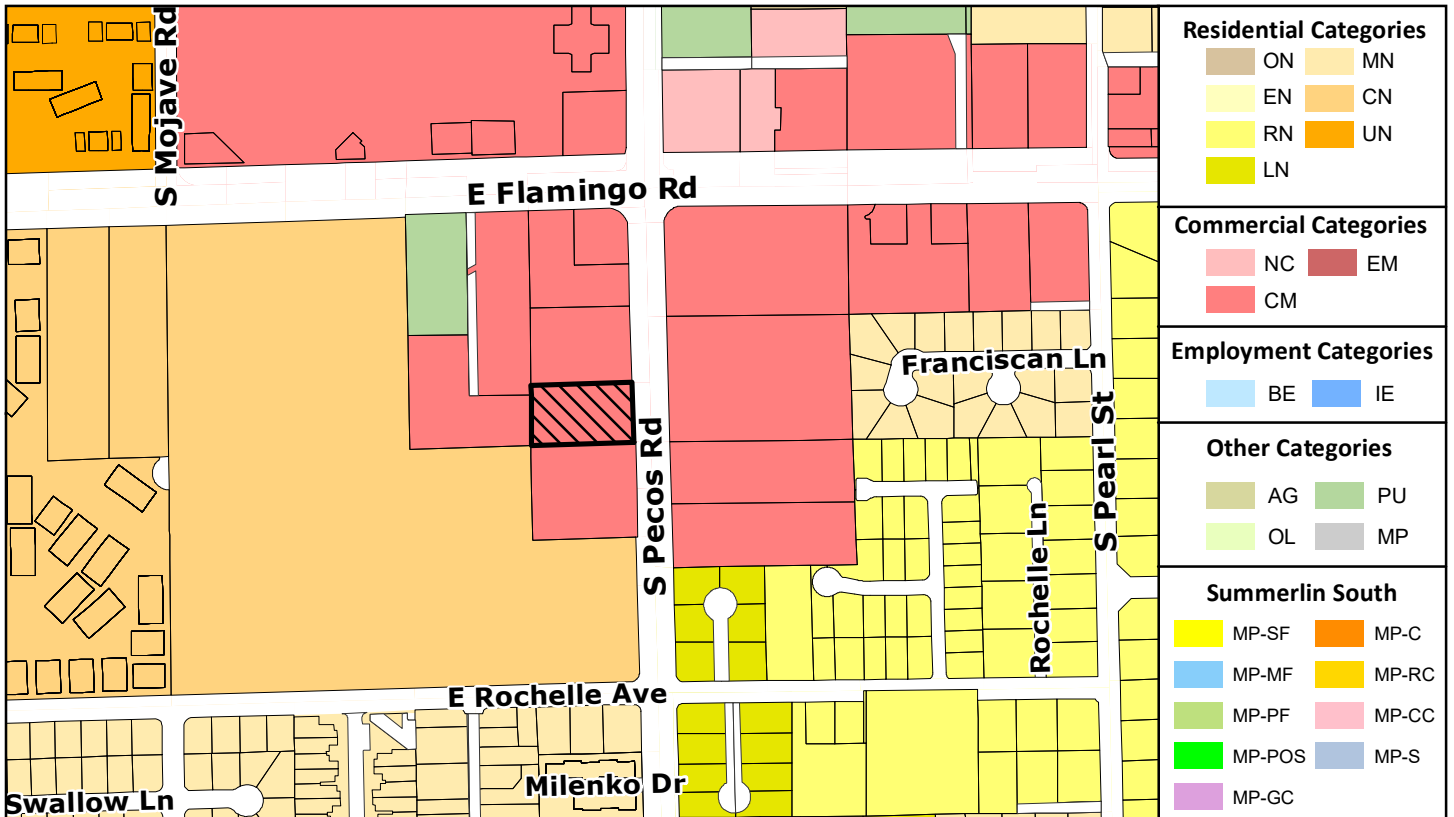
UC-23-0391

Clark County Department of Comprehensive Planning, Clark County, Nevada

ZONING

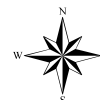


PLANNED LAND USE



This information is for display purposes only. No liability is assumed as to the accuracy of the data delineated hereon.

Subject Parcel(s)
16224503007



0 125 250 500 Feet
Map Created on 7/6/2023

