

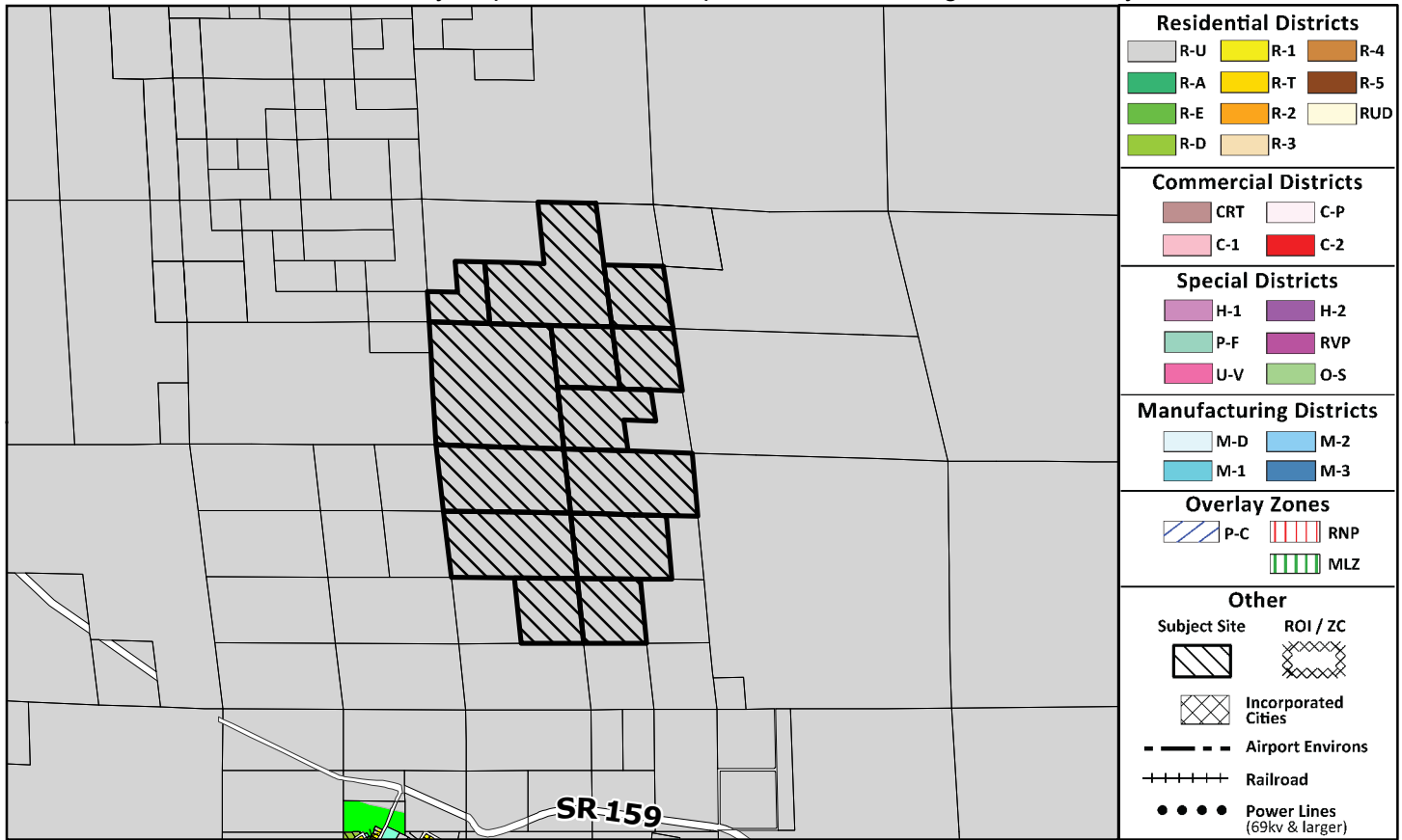
PAGE INTENTIONALLY LEFT BLANK

Commission Agenda Map

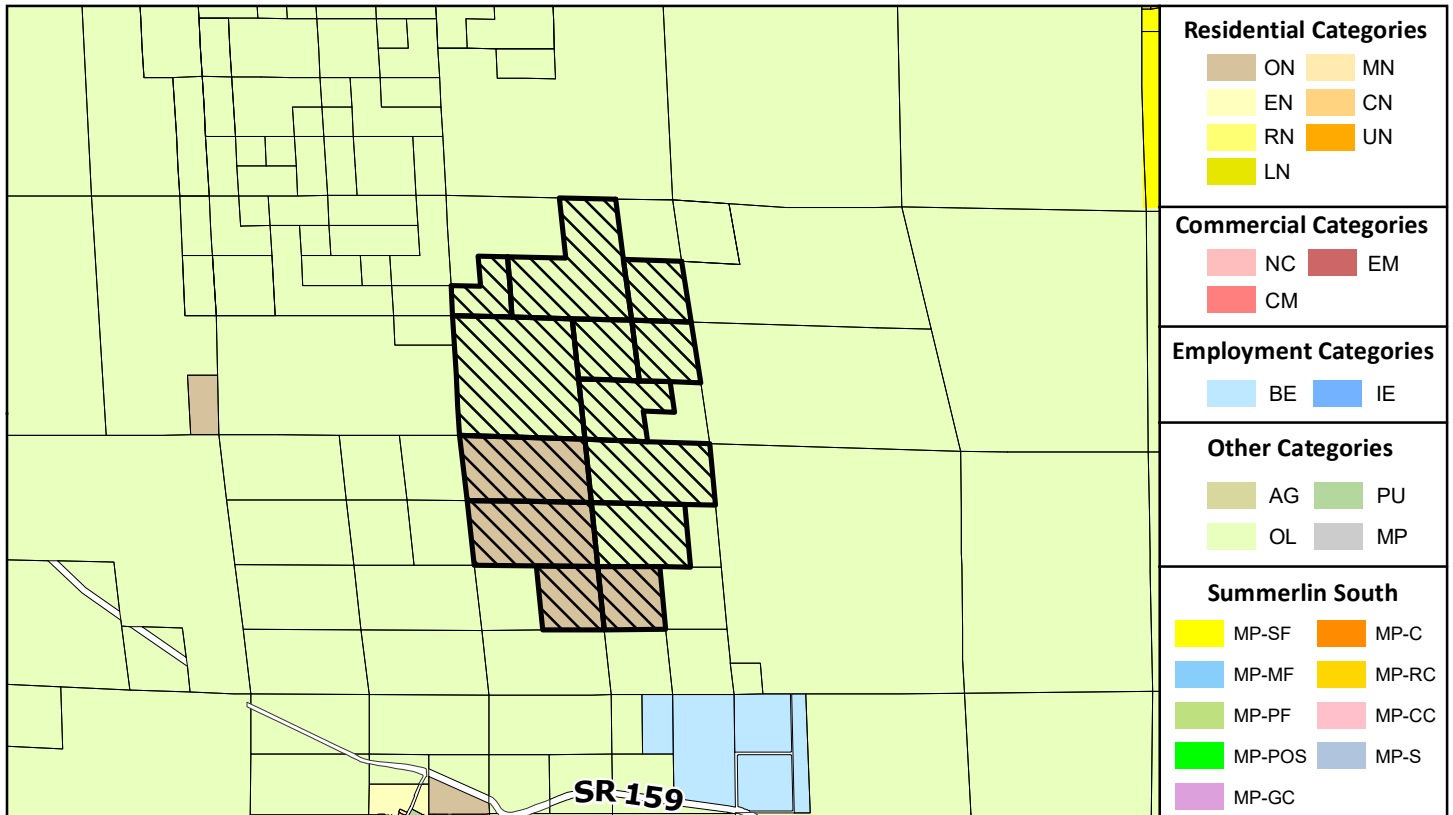
TM-22-500161

ZONING

Clark County Department of Comprehensive Planning, Clark County, Nevada



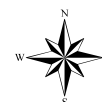
PLANNED LAND USE



This information is for display purposes only. No liability is assumed as to the accuracy of the data delineated hereon.

Subject Parcel(s)
 16432201001
 16432601001
 16432701001

See complete list on file



0 1,000 2,000 4,000 Feet
 Map Created on 8/8/2022

