

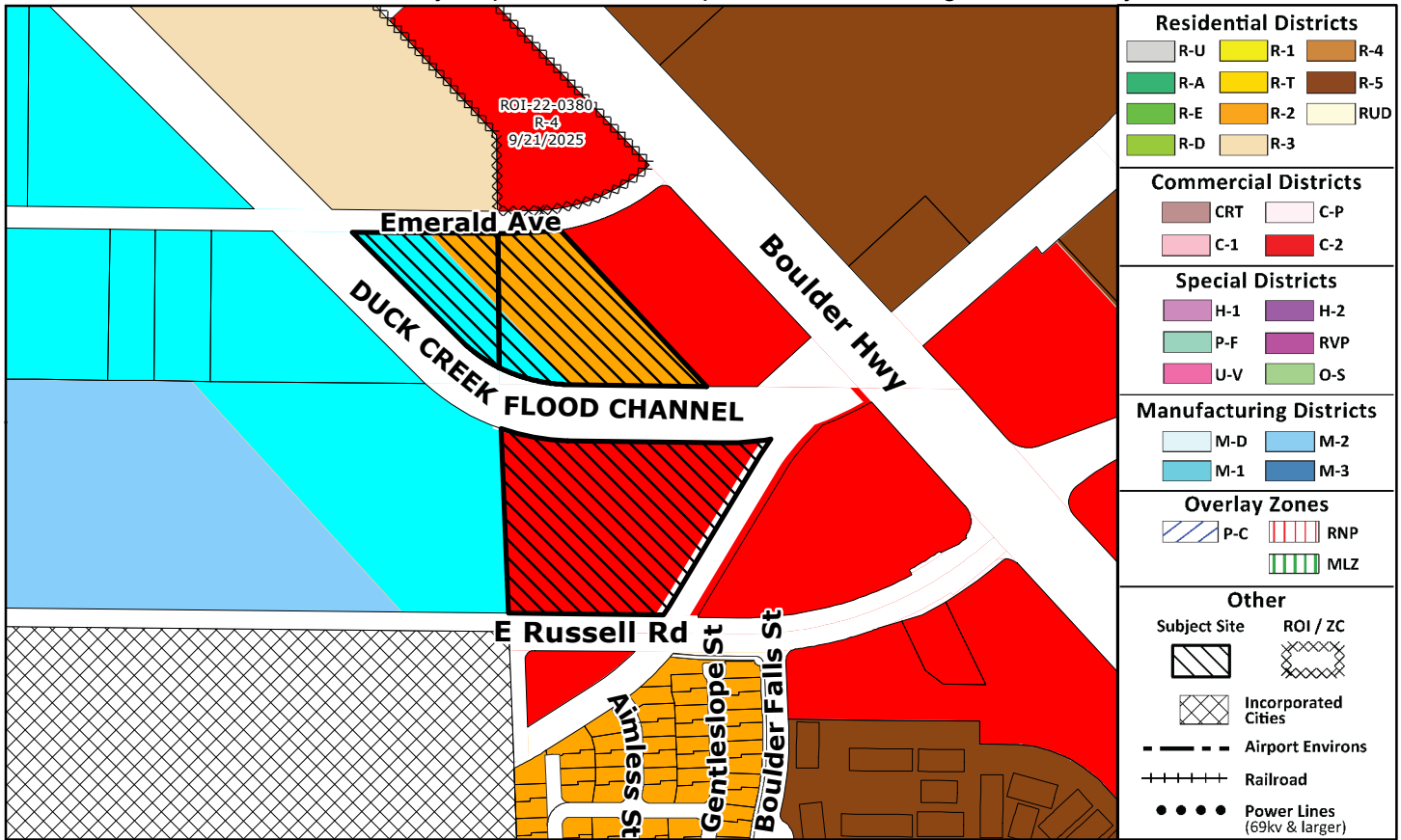
PAGE INTENTIONALLY LEFT BLANK

Commission Agenda Map

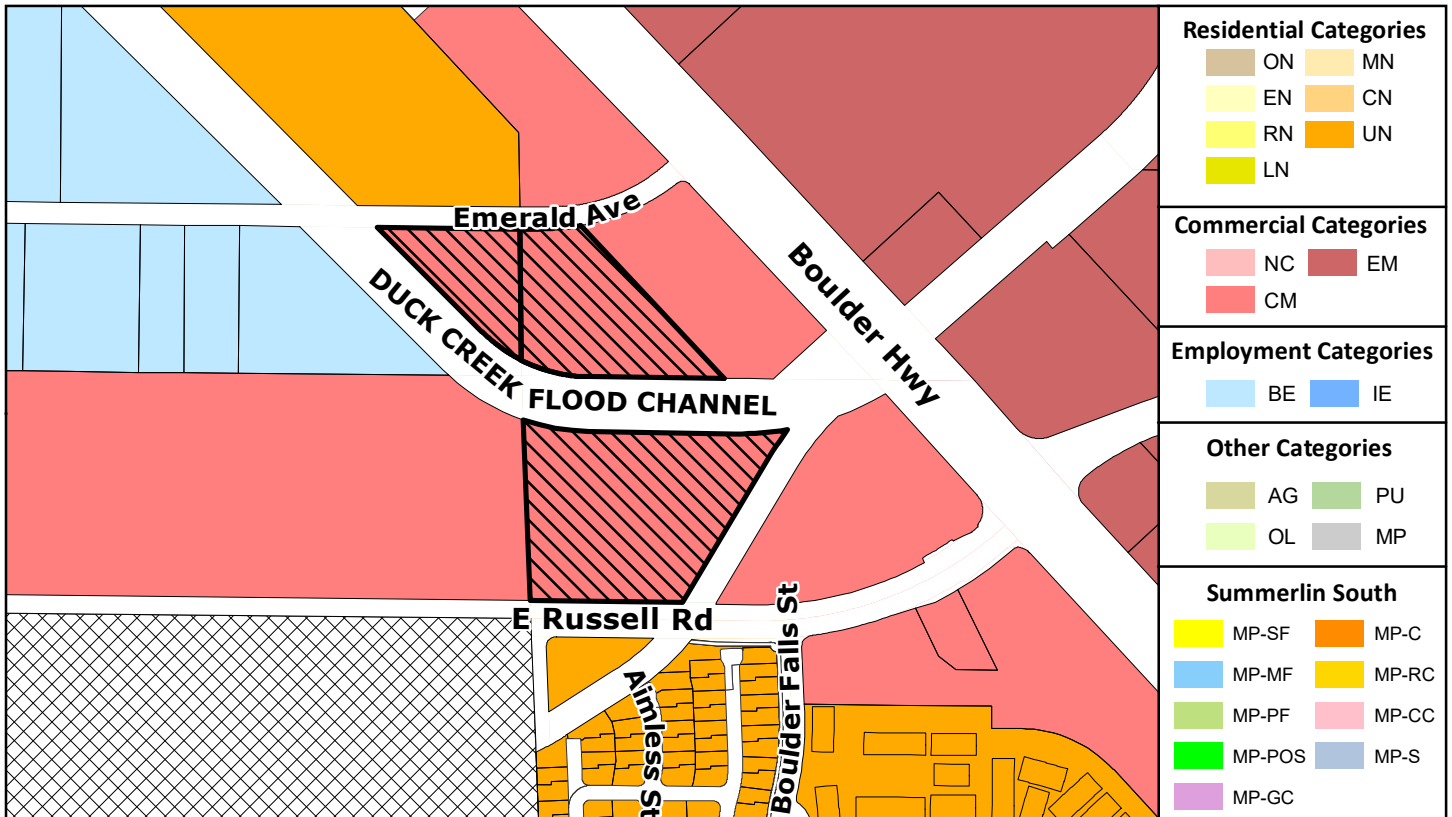
VS-23-0068

Clark County Department of Comprehensive Planning, Clark County, Nevada

ZONING

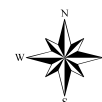


PLANNED LAND USE



This information is for display purposes only. No liability is assumed as to the accuracy of the data delineated hereon.

Subject Parcel(s)
 16134501002
 16127403012
 16127803001



0 125 250 500 Feet
 Map Created on 2/23/2023

