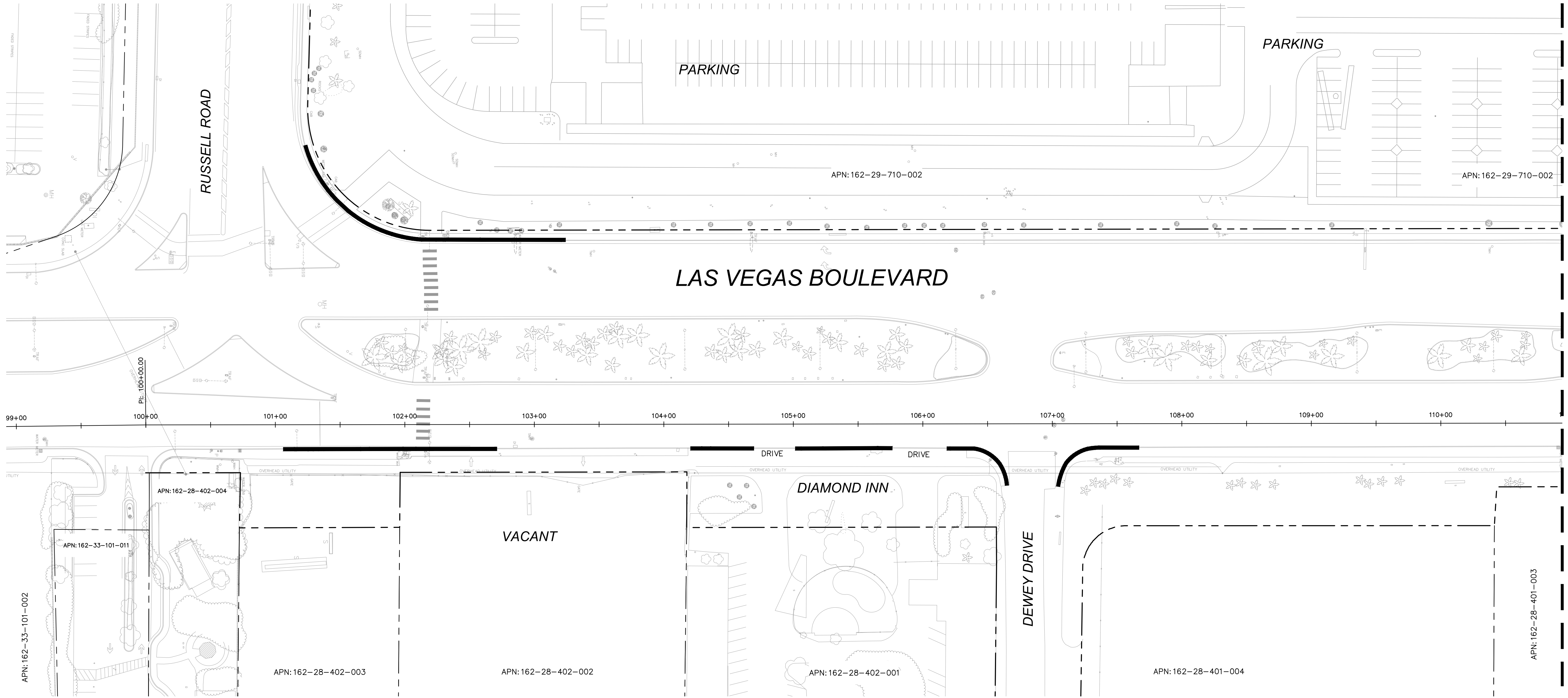


**CLARK COUNTY**  
**NO OBSTRUCTION ZONES**  
**CC CODE 16.11**  
**LAS VEGAS BOULEVARD**  
**MAY 3, 2022**



MATCHLINE - SEE MAP 2

LEGEND

- PAINTED WHITE LINE
- TIME PERIODS LESS THAN LEVEL OF SERVICE C

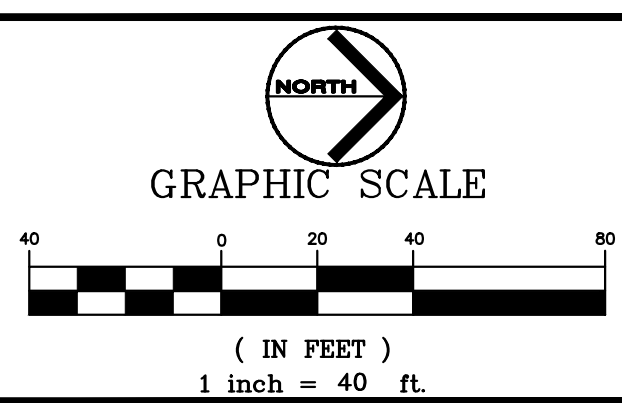
NOTE:  
TOPOGRAPHIC INFORMATION SHOWN ON THESE PLANS WAS DEVELOPED BASED ON A SEARCH OF BEST AVAILABLE RECORDS AND INFORMATION. LOCATIONS AND CONDITION OF IMPROVEMENTS SHOWN ARE SUBJECT TO CHANGE AND SHALL BE VERIFIED IN THE FIELD.

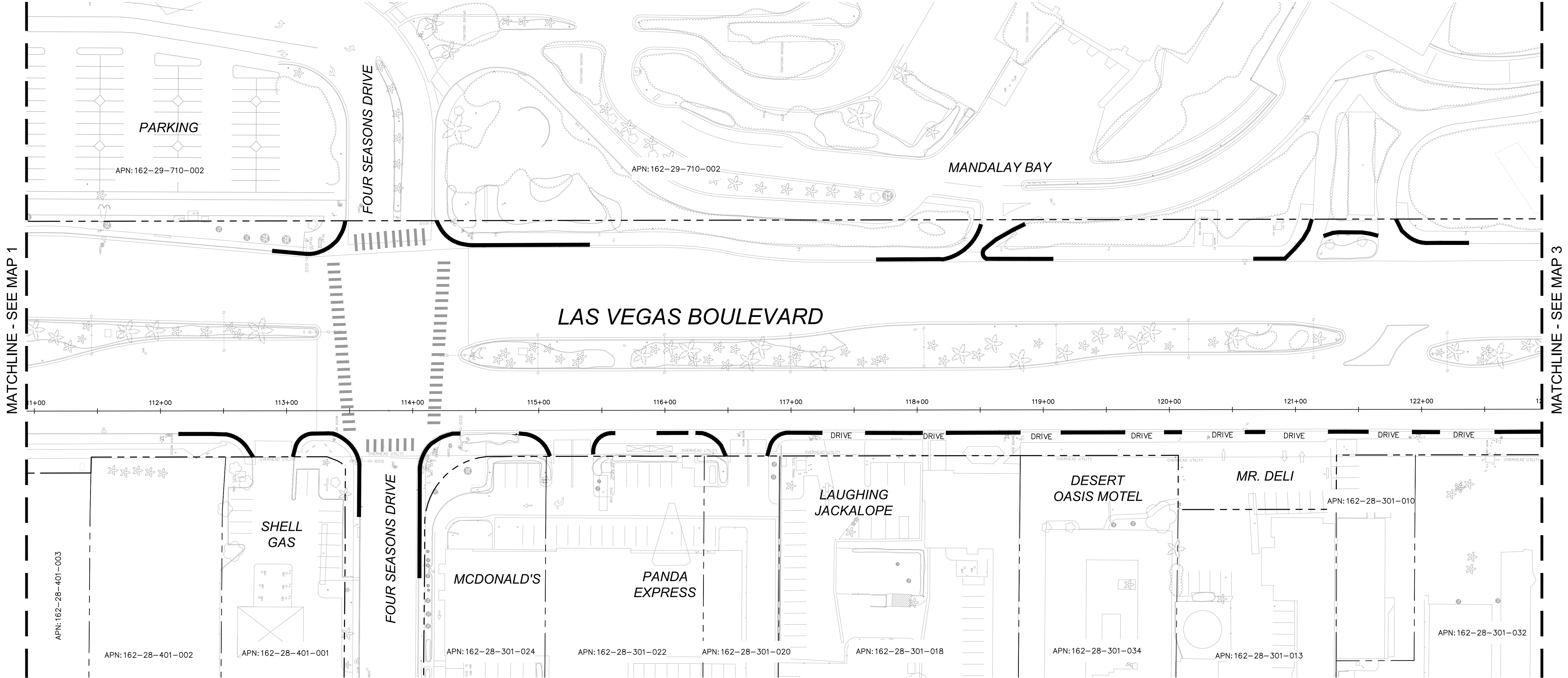


NO OBSTRUCTION ZONES - LAS VEGAS BLVD  
RUSSELL ROAD TO SAHARA AVENUE

CLARK COUNTY, NEVADA, DEPARTMENT OF PUBLIC WORKS

SHEET:	MAP 1
SCALE:	AS SHOWN
DATE:	MAY 3, 2022





LEGEND

PAINTED WHITE LINE

TIME PERIODS LESS THAN  
LEVEL OF SERVICE C

NOTE:  
TOPOGRAPHIC INFORMATION SHOWN ON THESE PLANS WAS  
DEVELOPED BASED ON A SEARCH OF BEST AVAILABLE  
RECORDS AND INFORMATION. LOCATIONS AND CONDITION  
OF IMPROVEMENTS SHOWN ARE SUBJECT TO CHANGE AND  
SHALL BE VERIFIED IN THE FIELD.




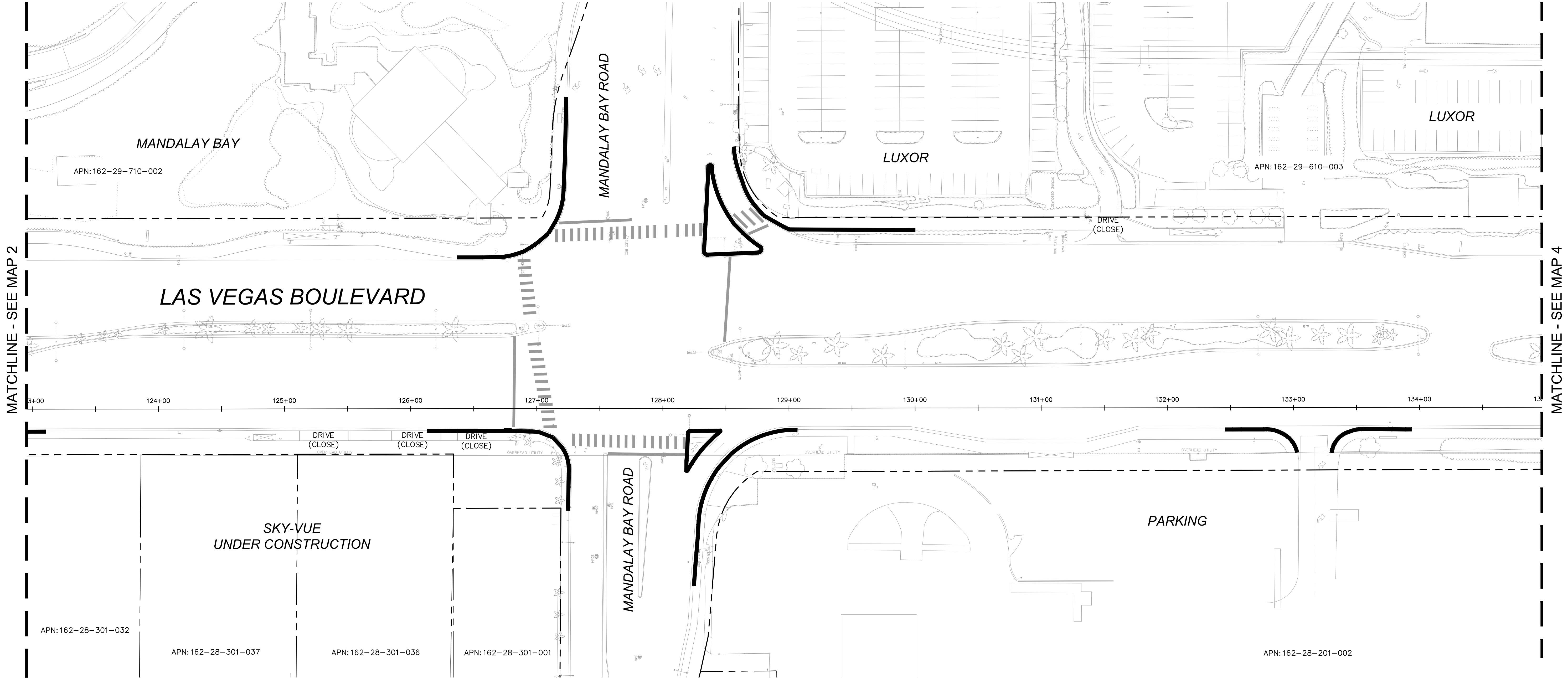
NO OBSTRUCTION ZONES - LAS VEGAS BLVD

RUSSELL ROAD TO SAHARA AVENUE

CLARK COUNTY, NEVADA, DEPARTMENT OF PUBLIC WORKS

SHEET:	MAP 2
SCALE:	AS SHOWN
DATE:	MAY 3, 2022





LEGEND

PAINTED WHITE LINE

TIME PERIODS LESS THAN  
LEVEL OF SERVICE C


NOTE:  
TOPOGRAPHIC INFORMATION SHOWN ON THESE PLANS WAS  
DEVELOPED BASED ON A SEARCH OF BEST AVAILABLE  
RECORDS AND INFORMATION. LOCATIONS AND CONDITION  
OF IMPROVEMENTS SHOWN ARE SUBJECT TO CHANGE AND  
SHALL BE VERIFIED IN THE FIELD.



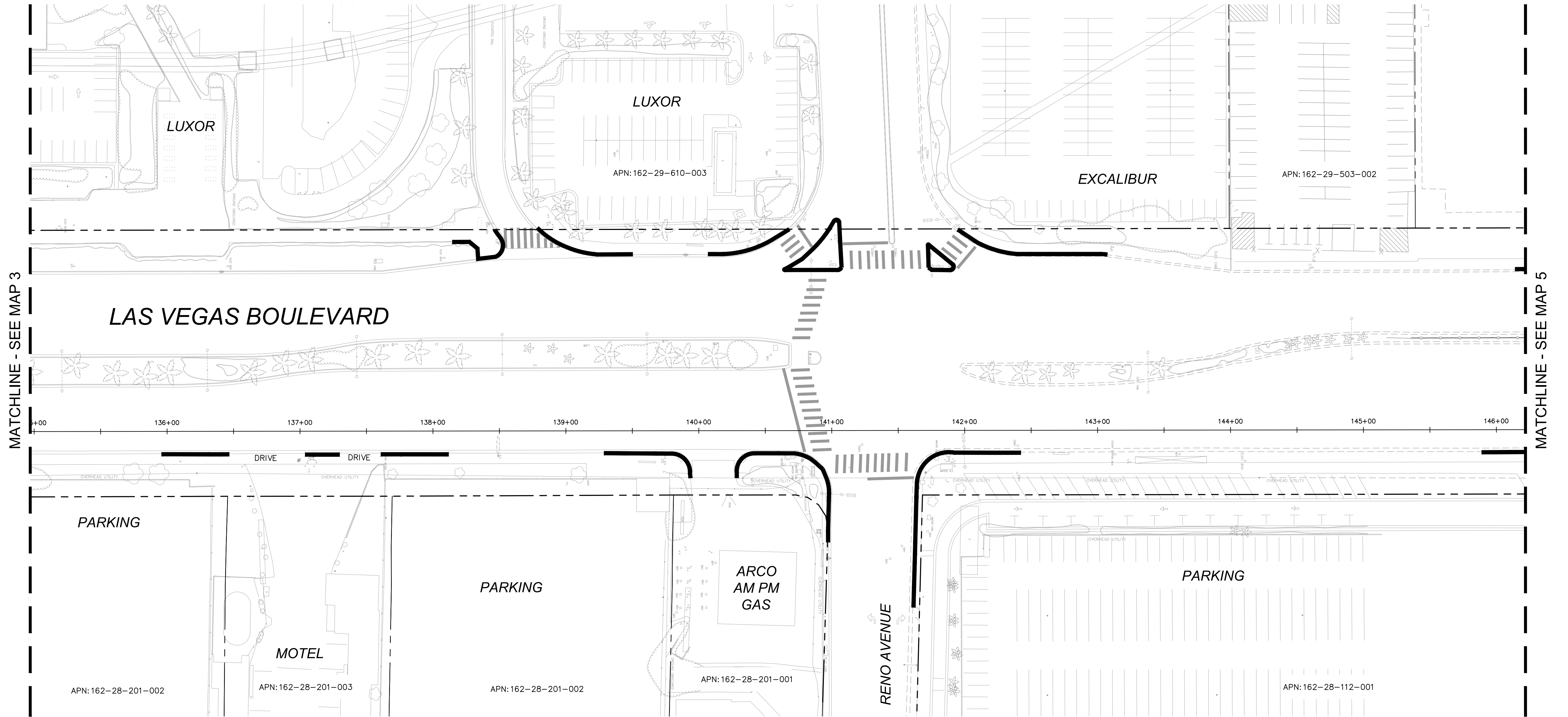
**NO OBSTRUCTION ZONES - LAS VEGAS BLVD  
RUSSELL ROAD TO SAHARA AVENUE**

CLARK COUNTY, NEVADA, DEPARTMENT OF PUBLIC WORKS



SHEET:	MAP 3
SCALE:	AS SHOWN
DATE:	MAY 3, 2022








## LEGEND

-  PAINTED WHITE LINE
-  TIME PERIODS LESS THAN LEVEL OF SERVICE C

NOTE:  
TOPOGRAPHIC INFORMATION SHOWN ON THESE PLANS WAS DEVELOPED BASED ON A SEARCH OF BEST AVAILABLE RECORDS AND INFORMATION. LOCATIONS AND CONDITION OF IMPROVEMENTS SHOWN ARE SUBJECT TO CHANGE AND SHALL BE VERIFIED IN THE FIELD.



# NO OBSTRUCTION ZONES - LAS VEGAS BLVD RUSSELL ROAD TO SAHARA AVENUE

CLARK COUNTY, NEVADA, DEPARTMENT OF PUBLIC WORKS

SHEET:

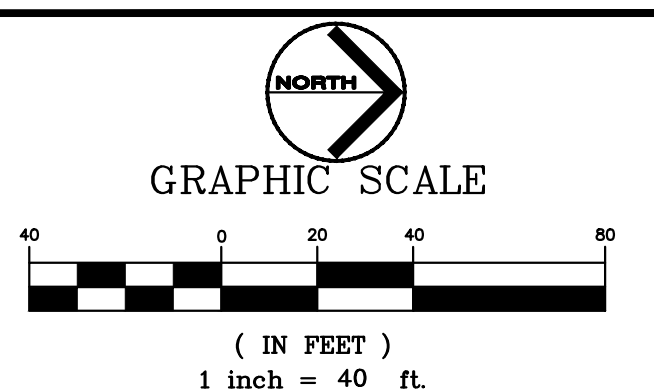
MAP 4

SCALE:

AS SHOWN

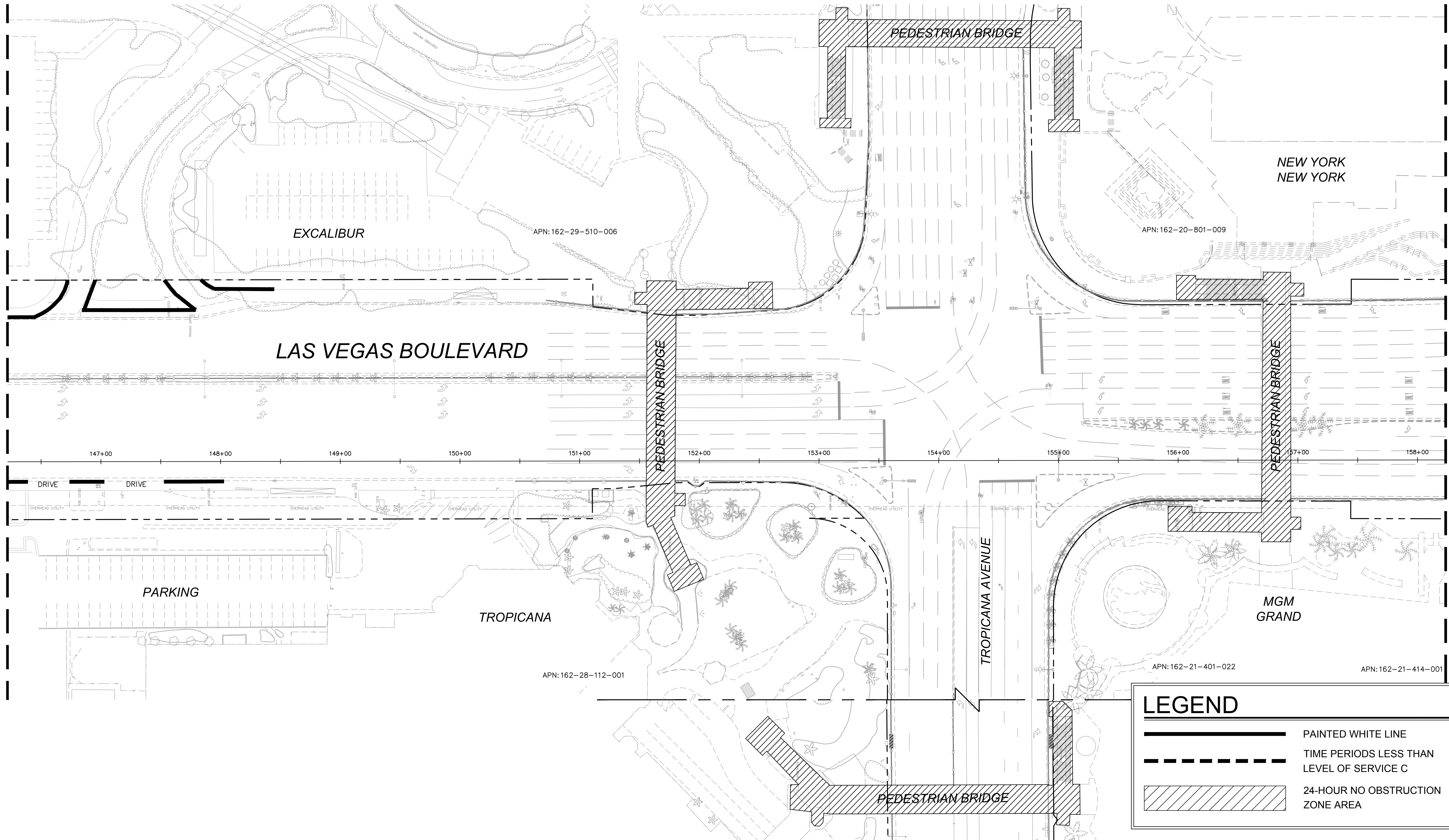
DATE:

MAY 3, 2022



MATCHLINE - SEE MAP 4

MATCHLINE - SEE MAP 6



**LEGEND**

PAINTED WHITE LINE

TIME PERIODS LESS THAN  
LEVEL OF SERVICE C

24-HOUR NO OBSTRUCTION  
ZONE AREA

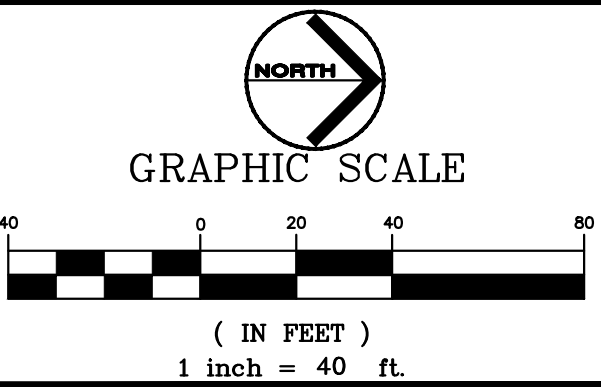
NOTE:  
TOPOGRAPHIC INFORMATION SHOWN ON THESE PLANS WAS  
DEVELOPED BASED ON A SEARCH OF BEST AVAILABLE  
RECORDS AND INFORMATION. LOCATIONS AND CONDITION  
OF IMPROVEMENTS SHOWN ARE SUBJECT TO CHANGE AND  
SHALL BE VERIFIED IN THE FIELD.

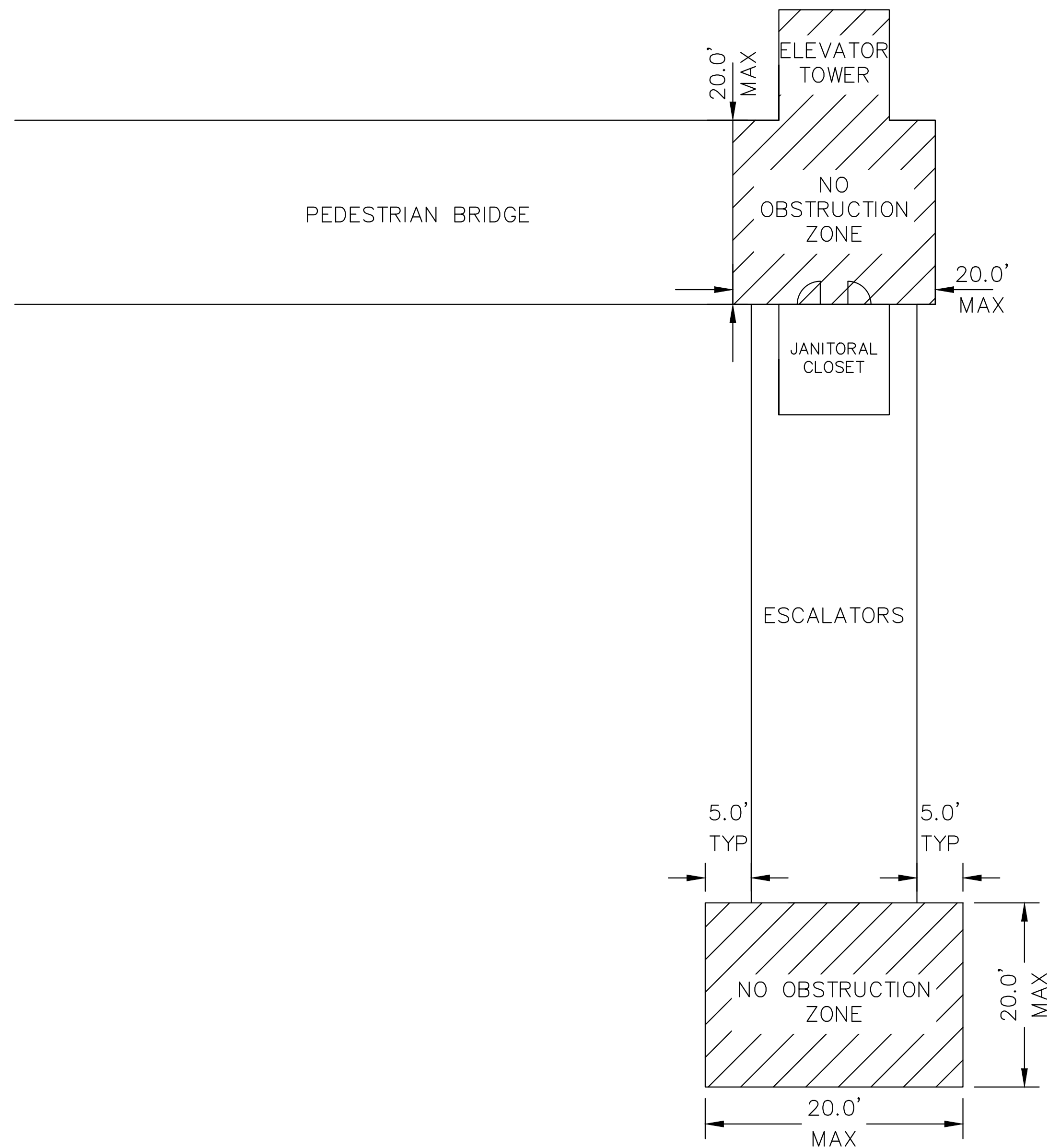


**NO OBSTRUCTION ZONES - LAS VEGAS BLVD  
RUSSELL ROAD TO SAHARA AVENUE**

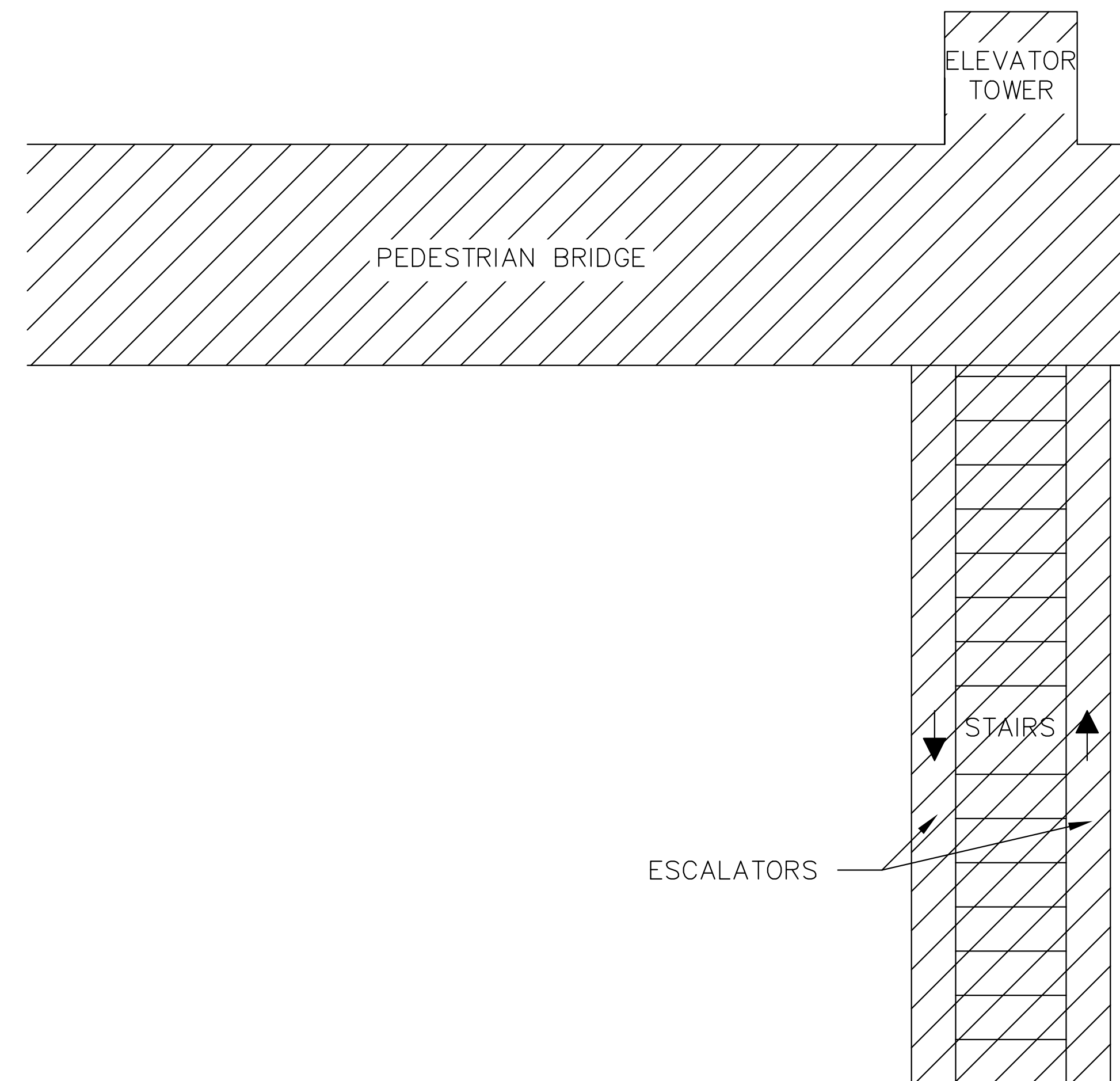
CLARK COUNTY, NEVADA, DEPARTMENT OF PUBLIC WORKS

SHEET:	MAP 5A
SCALE:	AS SHOWN
DATE:	MAY 3, 2022



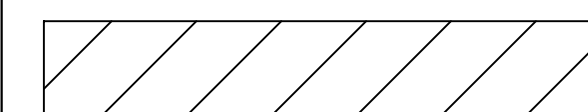


NO OBSTRUCTION ZONES  
TYPICAL AT GRADE  
ELEVATOR/ESCALATOR LANDING



NO OBSTRUCTION ZONES  
TYPICAL ABOVE GRADE  
PEDESTRIAN BRIDGE/ESCALATOR

## LEGEND



24-HOUR NO OBSTRUCTION  
ZONE AREA AT GRADE

NOTE:  
TOPOGRAPHIC INFORMATION SHOWN ON THESE PLANS WAS  
DEVELOPED BASED ON A SEARCH OF BEST AVAILABLE  
RECORDS AND INFORMATION. LOCATIONS AND CONDITION  
OF IMPROVEMENTS SHOWN ARE SUBJECT TO CHANGE AND  
SHALL BE VERIFIED IN THE FIELD.



# NO OBSTRUCTION ZONES - LAS VEGAS BLVD RUSSELL ROAD TO SAHARA AVENUE

CLARK COUNTY, NEVADA, DEPARTMENT OF PUBLIC WORKS

SHEET:

MAP 5B

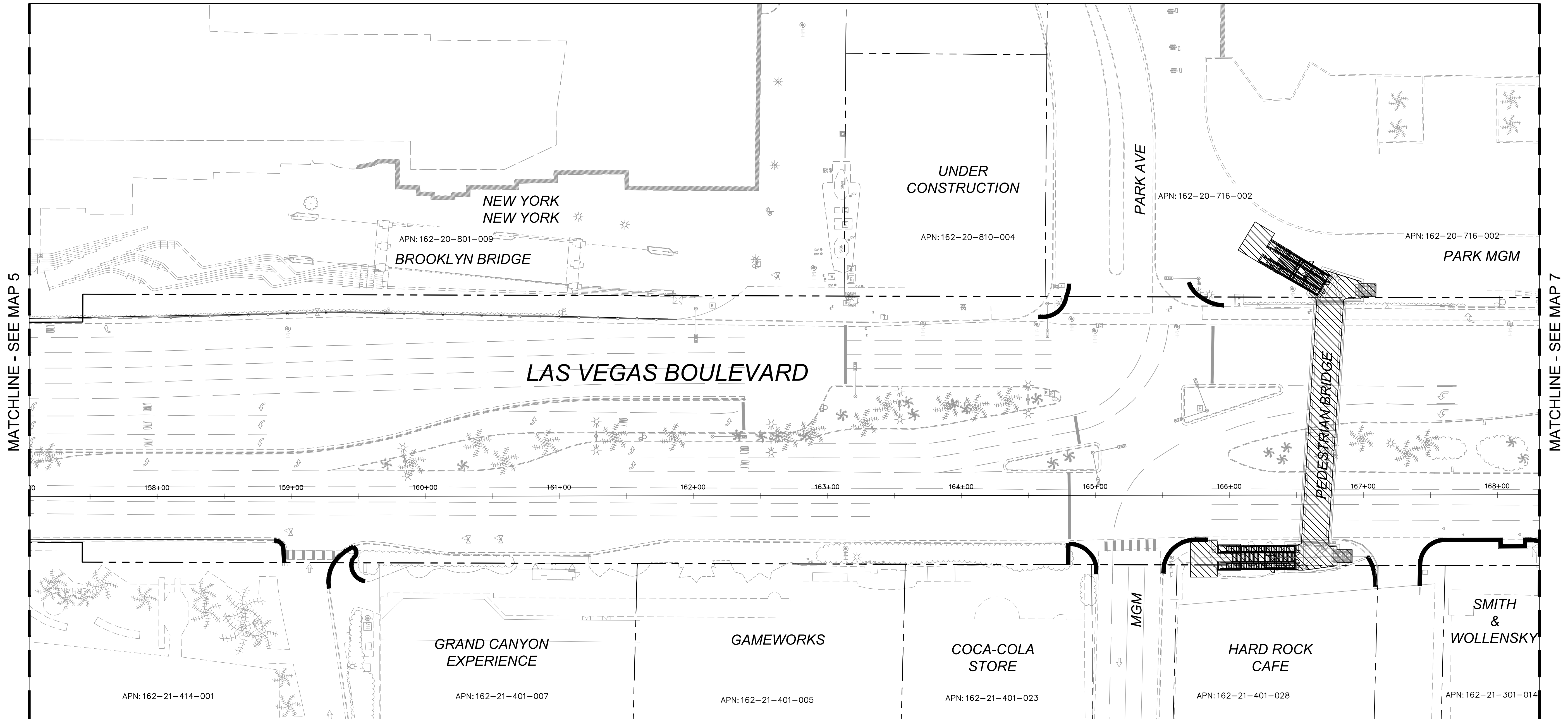
SCALE:

AS SHOWN

DATE:

MAY 3, 2022





**LEGEND**

PAINTED WHITE LINE

TIME PERIODS LESS THAN  
LEVEL OF SERVICE C

24-HOUR NO OBSTRUCTION  
ZONE AREA

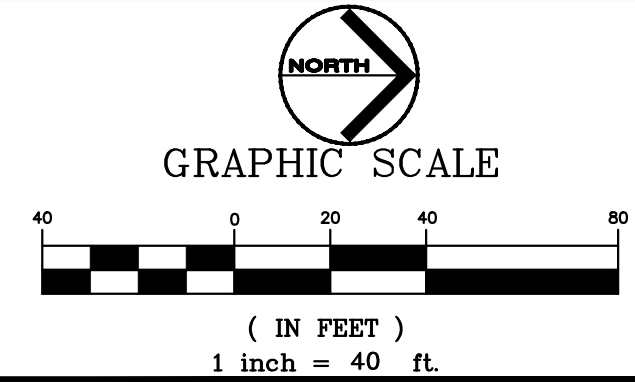
NOTE:  
TOPOGRAPHIC INFORMATION SHOWN ON THESE PLANS WAS  
DEVELOPED BASED ON A SEARCH OF BEST AVAILABLE  
RECORDS AND INFORMATION. LOCATIONS AND CONDITION  
OF IMPROVEMENTS SHOWN ARE SUBJECT TO CHANGE AND  
SHALL BE VERIFIED IN THE FIELD.



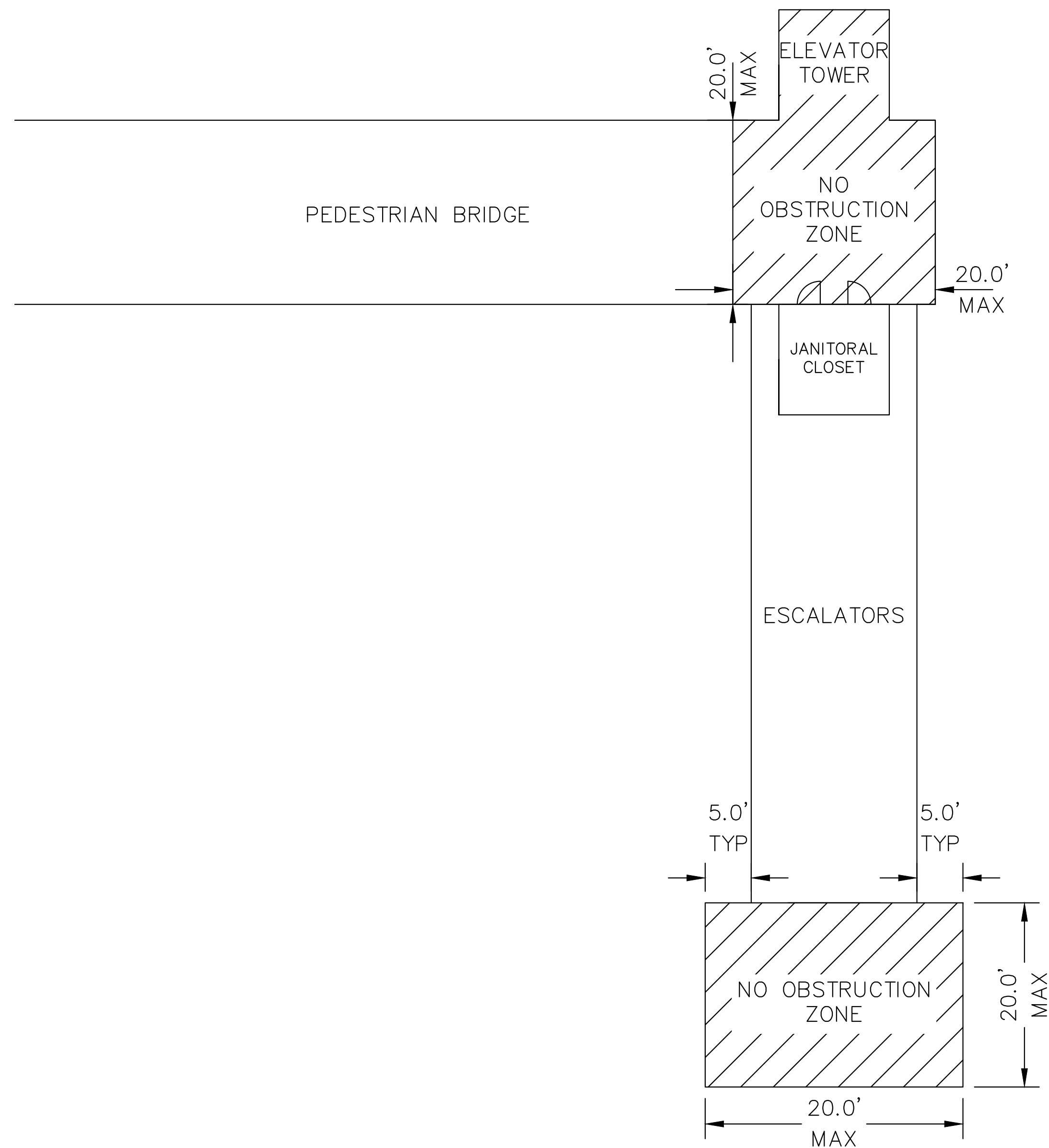
**NO OBSTRUCTION ZONES - LAS VEGAS BLVD  
RUSSELL ROAD TO SAHARA AVENUE**

CLARK COUNTY, NEVADA, DEPARTMENT OF PUBLIC WORKS

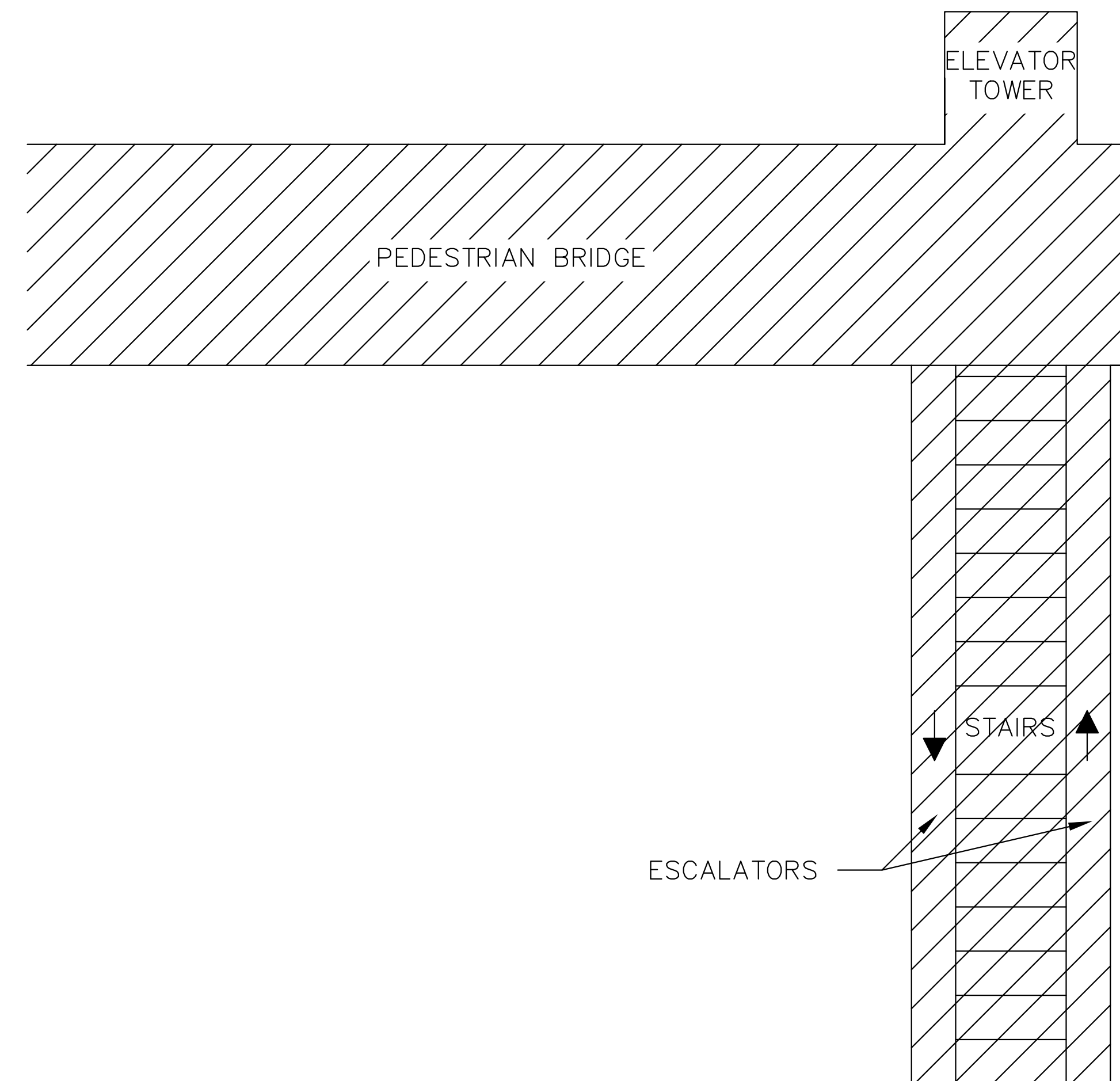
SHEET:	MAP 6A
SCALE:	AS SHOWN
DATE:	MAY 3, 2022





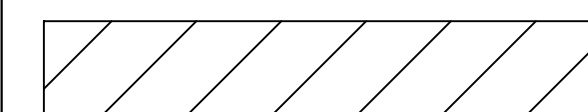


NO OBSTRUCTION ZONES  
TYPICAL AT GRADE  
ELEVATOR/ESCALATOR LANDING




NO OBSTRUCTION ZONES  
TYPICAL ABOVE GRADE  
PEDESTRIAN BRIDGE/ESCALATOR

## LEGEND



24-HOUR NO OBSTRUCTION  
ZONE AREA AT GRADE

NOTE:  
TOPOGRAPHIC INFORMATION SHOWN ON THESE PLANS WAS  
DEVELOPED BASED ON A SEARCH OF BEST AVAILABLE  
RECORDS AND INFORMATION. LOCATIONS AND CONDITION  
OF IMPROVEMENTS SHOWN ARE SUBJECT TO CHANGE AND  
SHALL BE VERIFIED IN THE FIELD.



# NO OBSTRUCTION ZONES - LAS VEGAS BLVD RUSSELL ROAD TO SAHARA AVENUE

CLARK COUNTY, NEVADA, DEPARTMENT OF PUBLIC WORKS

SHEET:

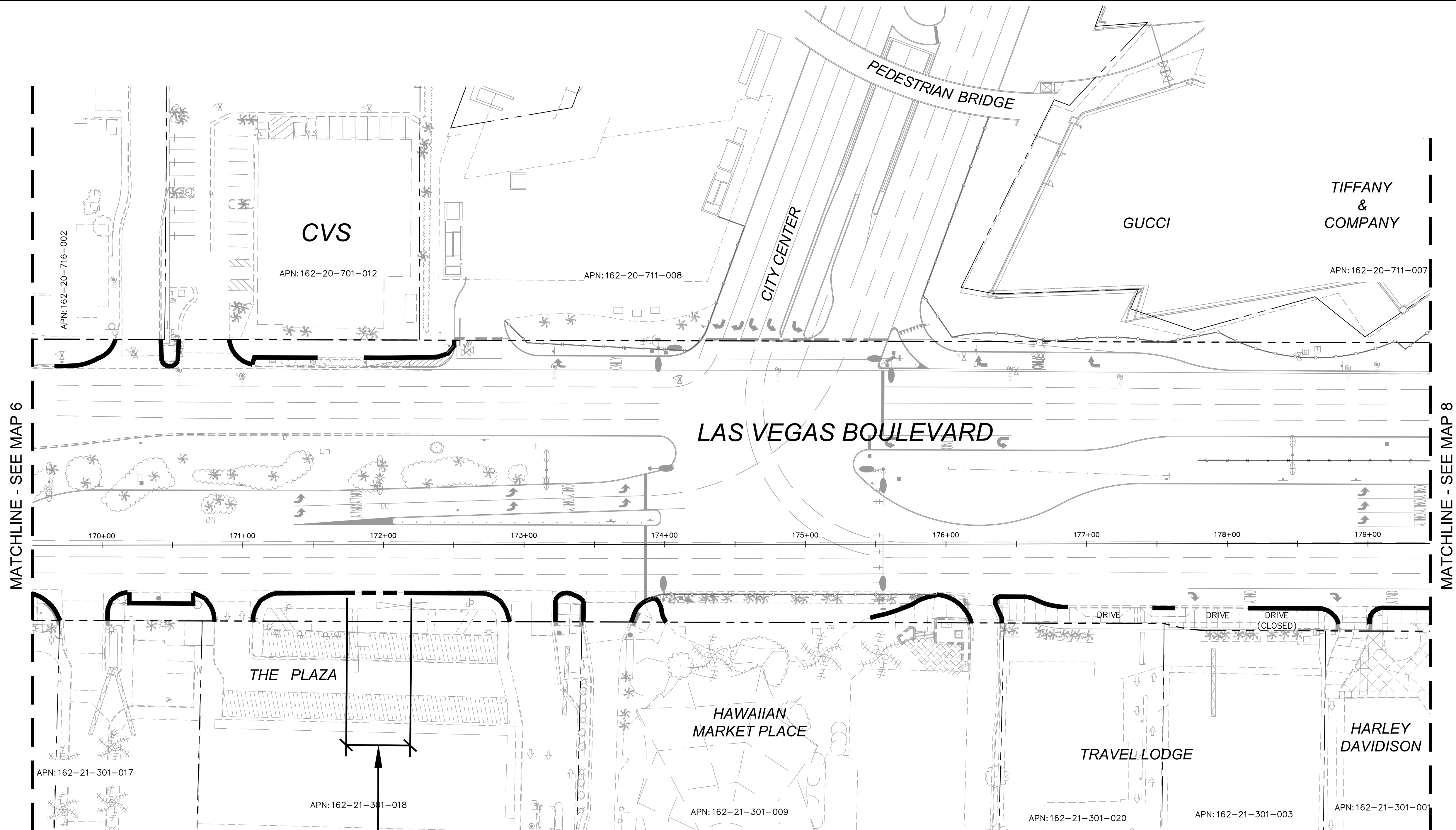
MAP 6B

SCALE:

AS SHOWN

DATE:

MAY 3, 2022



DAILY  
8:00PM - 1:00AM

HOLIDAY WEEKENDS  
1:00PM - 1:00AM  
FRIDAY, SATURDAY, & SUNDAY

LEGEND

PAINTED WHITE LINE

TIME PERIODS LESS THAN  
LEVEL OF SERVICE C


NOTE:  
TOPOGRAPHIC INFORMATION SHOWN ON THESE PLANS WAS DEVELOPED BASED ON A SEARCH OF BEST AVAILABLE RECORDS AND INFORMATION. LOCATIONS AND CONDITION OF IMPROVEMENTS SHOWN ARE SUBJECT TO CHANGE AND SHALL BE VERIFIED IN THE FIELD.

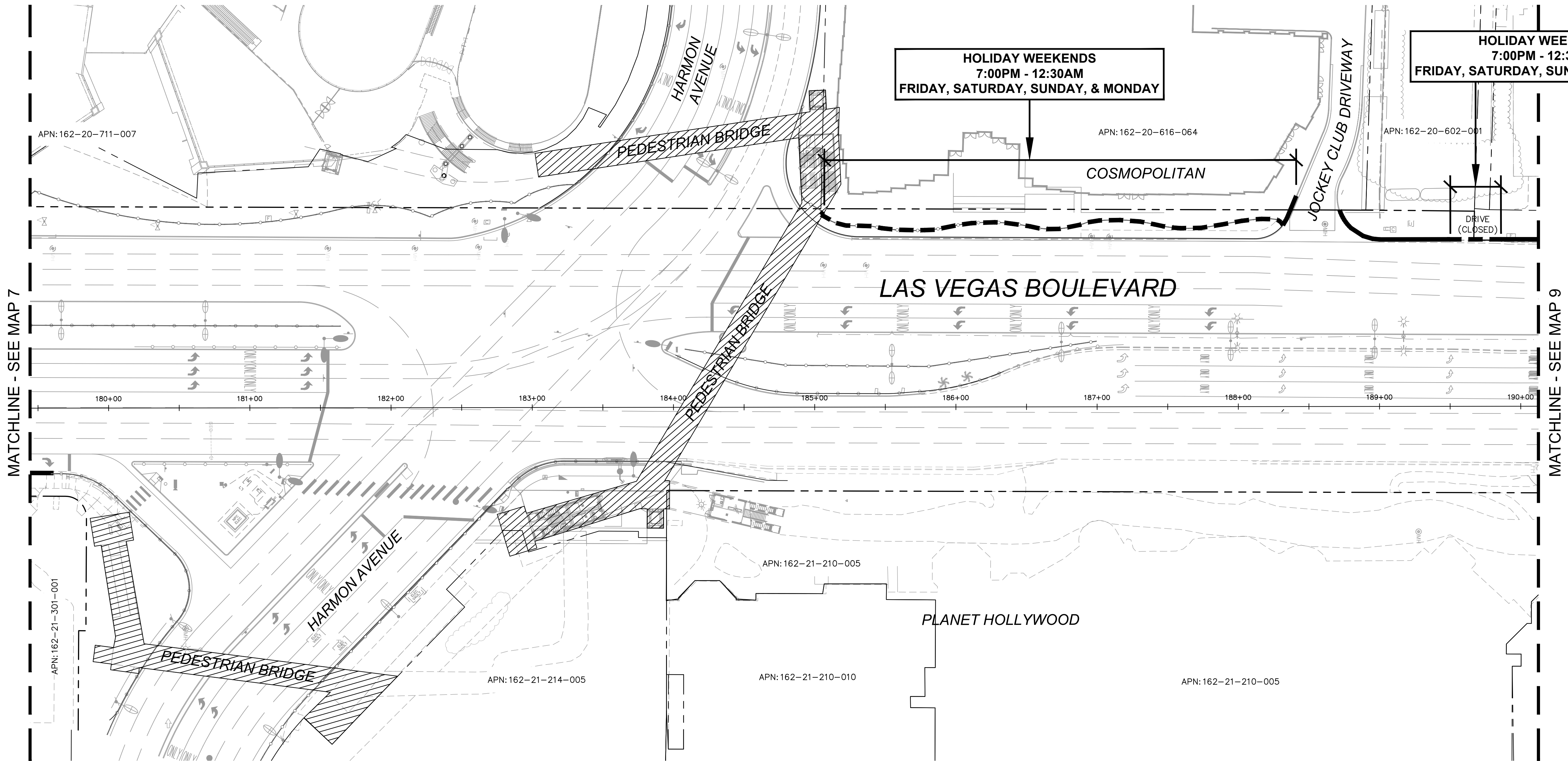


NO OBSTRUCTION ZONES - LAS VEGAS BLVD  
RUSSELL ROAD TO SAHARA AVENUE

CLARK COUNTY, NEVADA, DEPARTMENT OF PUBLIC WORKS

SHEET:	MAP 7
SCALE:	AS SHOWN
DATE:	MAY 3, 2022





**LEGEND**

PAINTED WHITE LINE

TIME PERIODS LESS THAN  
LEVEL OF SERVICE C

24-HOUR NO OBSTRUCTION  
ZONE AREA


NOTE:  
TOPOGRAPHIC INFORMATION SHOWN ON THESE PLANS WAS  
DEVELOPED BASED ON A SEARCH OF BEST AVAILABLE  
RECORDS AND INFORMATION. LOCATIONS AND CONDITION  
OF IMPROVEMENTS SHOWN ARE SUBJECT TO CHANGE AND  
SHALL BE VERIFIED IN THE FIELD.

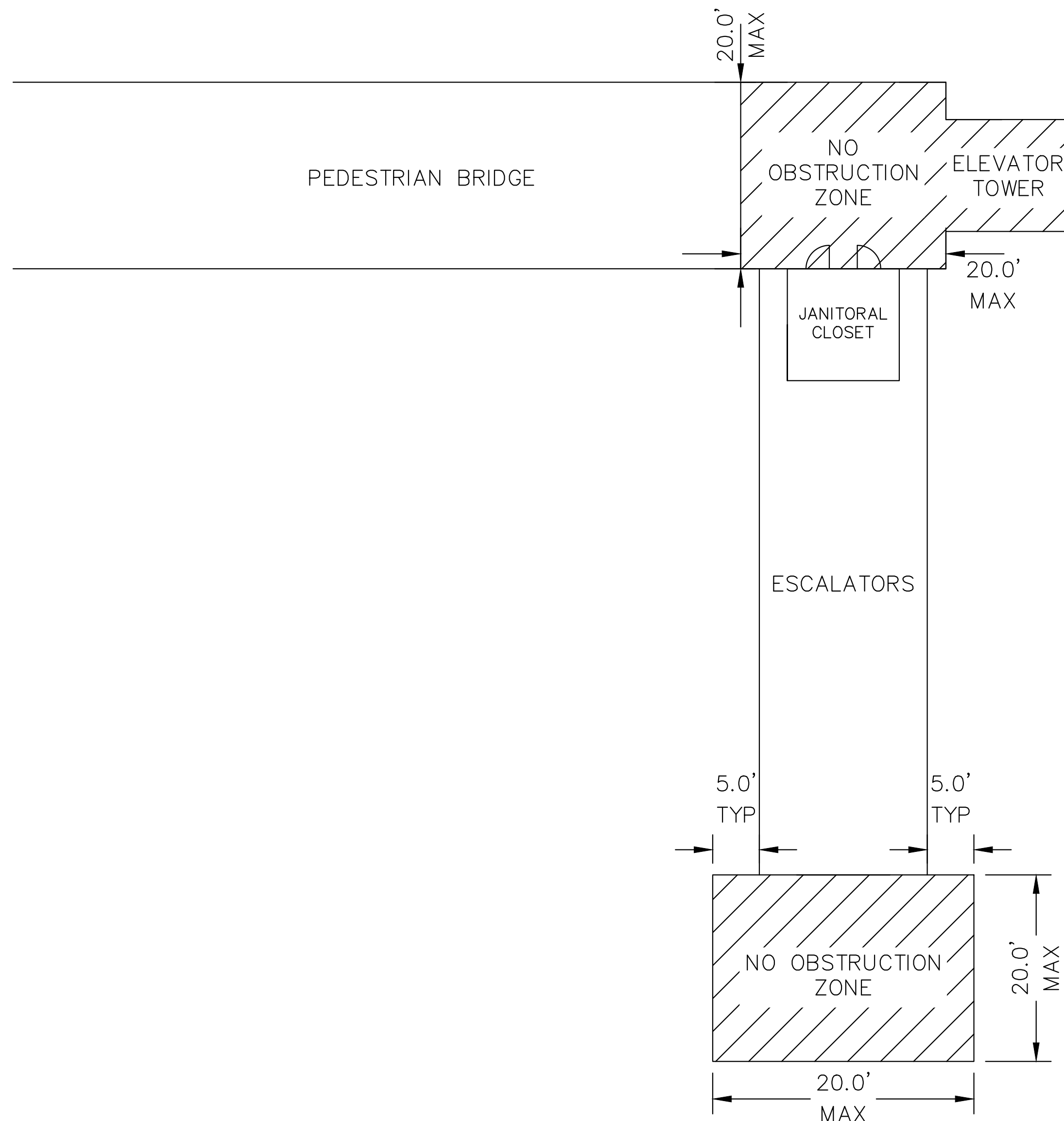


**NO OBSTRUCTION ZONES - LAS VEGAS BLVD  
RUSSELL ROAD TO SAHARA AVENUE**

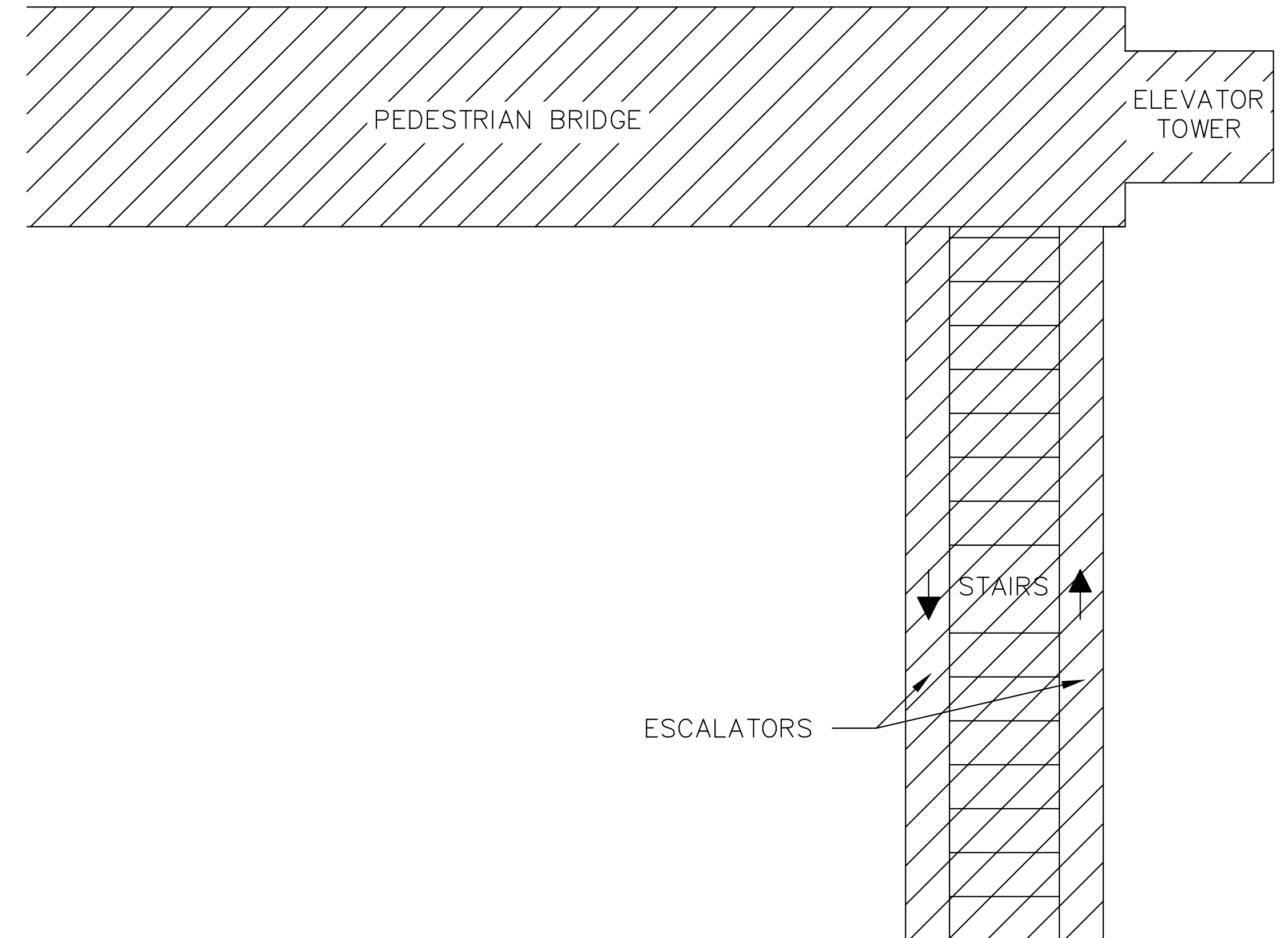
CLARK COUNTY, NEVADA, DEPARTMENT OF PUBLIC WORKS

SHEET:	MAP 8A
SCALE:	AS SHOWN
DATE:	MAY 3, 2022





NO OBSTRUCTION ZONES  
TYPICAL AT GRADE  
ELEVATOR/ESCALATOR LANDING



NO OBSTRUCTION ZONES  
TYPICAL ABOVE GRADE  
PEDESTRIAN BRIDGE/ESCALATOR

## LEGEND



24-HOUR NO OBSTRUCTION  
ZONE AREA AT GRADE

NOTE:  
TOPOGRAPHIC INFORMATION SHOWN ON THESE PLANS WAS  
DEVELOPED BASED ON A SEARCH OF BEST AVAILABLE  
RECORDS AND INFORMATION. LOCATIONS AND CONDITION  
OF IMPROVEMENTS SHOWN ARE SUBJECT TO CHANGE AND  
SHALL BE VERIFIED IN THE FIELD.



# NO OBSTRUCTION ZONES - LAS VEGAS BLVD RUSSELL ROAD TO SAHARA AVENUE

CLARK COUNTY, NEVADA, DEPARTMENT OF PUBLIC WORKS

SHEET:

MAP 8B

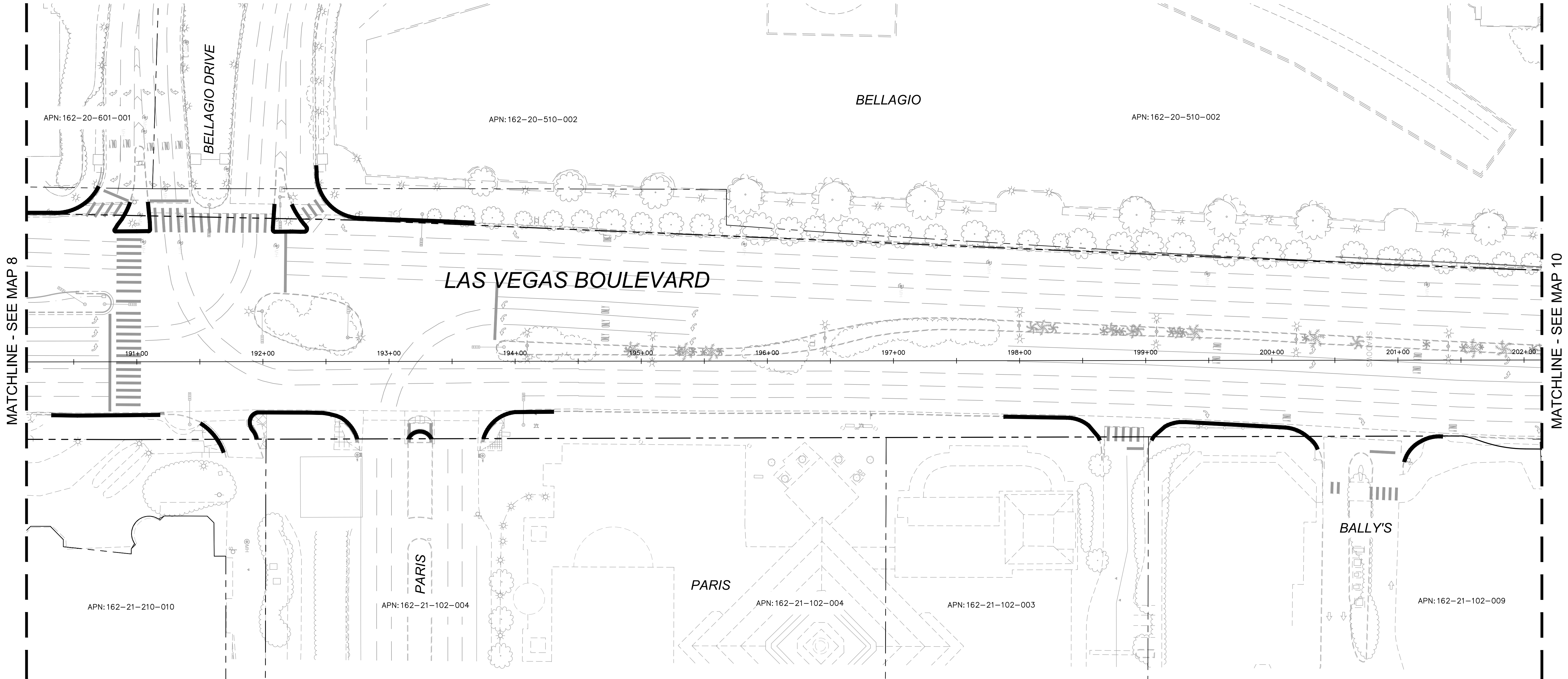
SCALE:

AS SHOWN



DATE:

MAY 3, 2022





## LEGEND

-  PAINTED WHITE LINE
-  TIME PERIODS LESS THAN LEVEL OF SERVICE C

NOTE:  
TOPOGRAPHIC INFORMATION SHOWN ON THESE PLANS WAS DEVELOPED BASED ON A SEARCH OF BEST AVAILABLE RECORDS AND INFORMATION. LOCATIONS AND CONDITION OF IMPROVEMENTS SHOWN ARE SUBJECT TO CHANGE AND SHALL BE VERIFIED IN THE FIELD.



# NO OBSTRUCTION ZONES - LAS VEGAS BLVD RUSSELL ROAD TO SAHARA AVENUE

CLARK COUNTY, NEVADA, DEPARTMENT OF PUBLIC WORKS

SHEET:

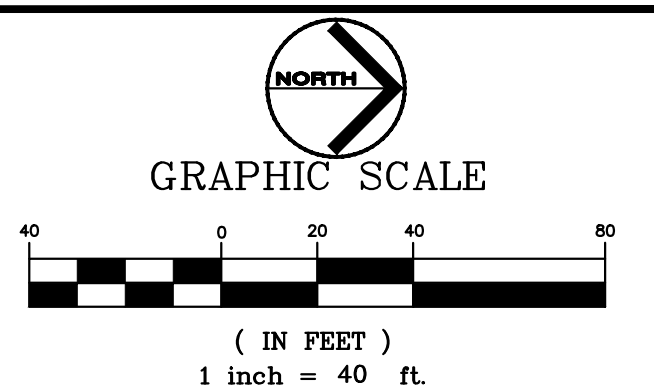
MAP 9

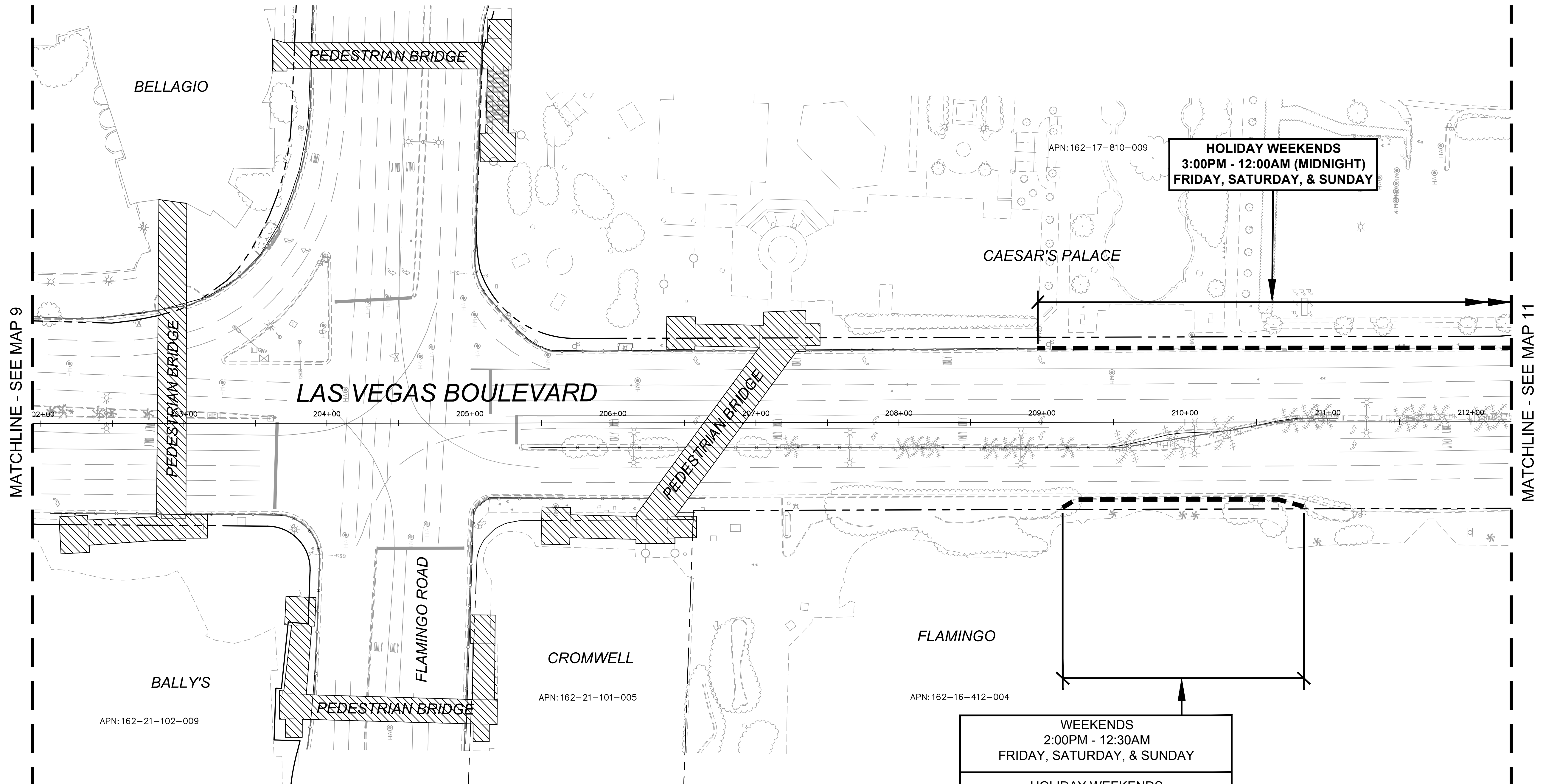
SCALE:

AS SHOWN

DATE:

MAY 3, 2022





**LEGEND**

PAINTED WHITE LINE

TIME PERIODS LESS THAN  
LEVEL OF SERVICE C

24-HOUR NO OBSTRUCTION  
ZONE AREA

NOTE:  
TOPOGRAPHIC INFORMATION SHOWN ON THESE PLANS WAS  
DEVELOPED BASED ON A SEARCH OF BEST AVAILABLE  
RECORDS AND INFORMATION. LOCATIONS AND CONDITION  
OF IMPROVEMENTS SHOWN ARE SUBJECT TO CHANGE AND  
SHALL BE VERIFIED IN THE FIELD.



# NO OBSTRUCTION ZONES - LAS VEGAS BLVD RUSSELL ROAD TO SAHARA AVENUE

CLARK COUNTY, NEVADA, DEPARTMENT OF PUBLIC WORKS

SHEET:

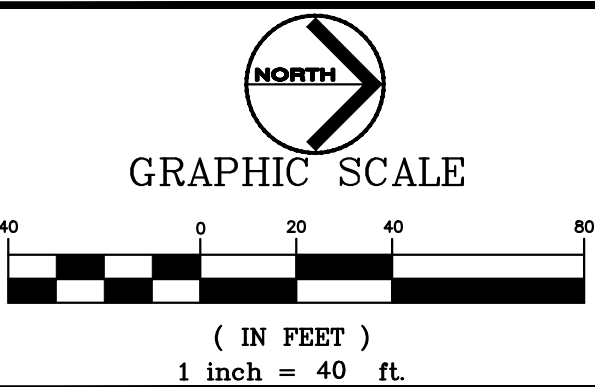
MAP 10A

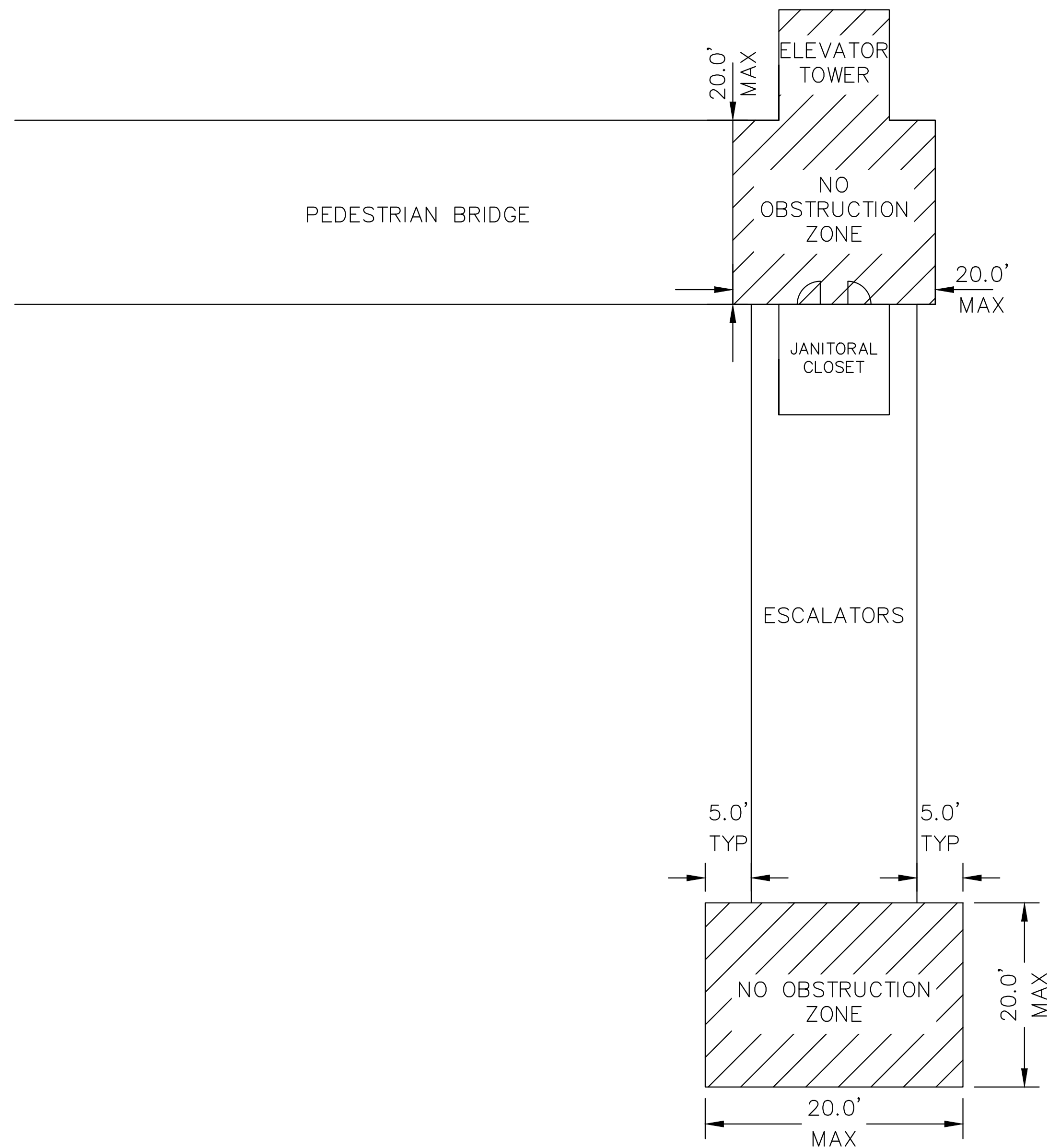
SCALE:

AS SHOWN

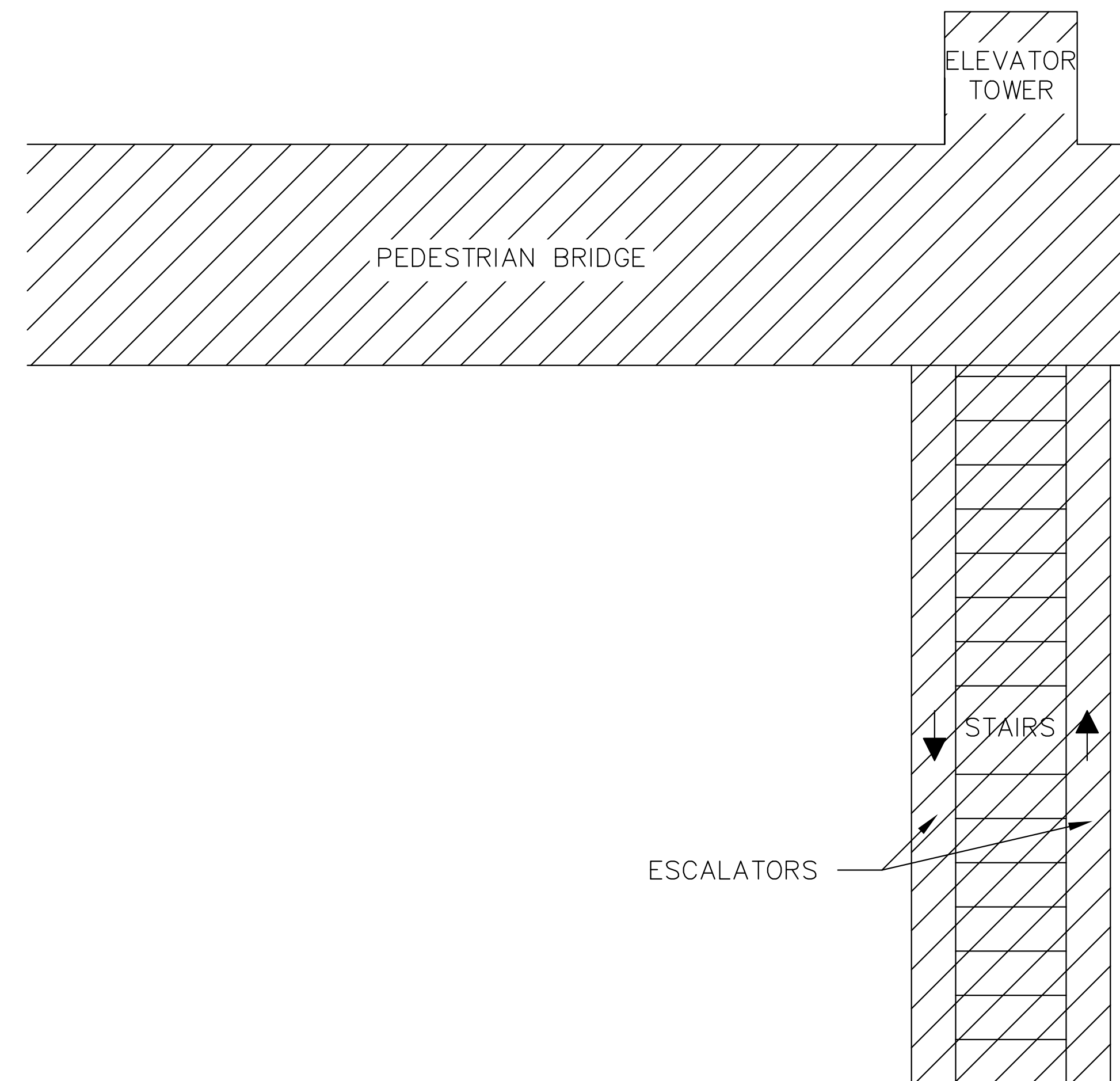
DATE:

MAY 3, 2022



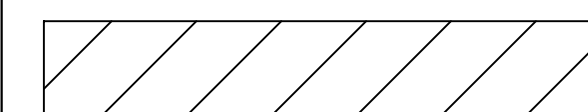


NO OBSTRUCTION ZONES  
TYPICAL AT GRADE  
ELEVATOR/ESCALATOR LANDING




NO OBSTRUCTION ZONES  
TYPICAL ABOVE GRADE  
PEDESTRIAN BRIDGE/ESCALATOR

## LEGEND



24-HOUR NO OBSTRUCTION  
ZONE AREA AT GRADE

NOTE:  
TOPOGRAPHIC INFORMATION SHOWN ON THESE PLANS WAS  
DEVELOPED BASED ON A SEARCH OF BEST AVAILABLE  
RECORDS AND INFORMATION. LOCATIONS AND CONDITION  
OF IMPROVEMENTS SHOWN ARE SUBJECT TO CHANGE AND  
SHALL BE VERIFIED IN THE FIELD.



# NO OBSTRUCTION ZONES - LAS VEGAS BLVD RUSSELL ROAD TO SAHARA AVENUE

CLARK COUNTY, NEVADA, DEPARTMENT OF PUBLIC WORKS

SHEET:

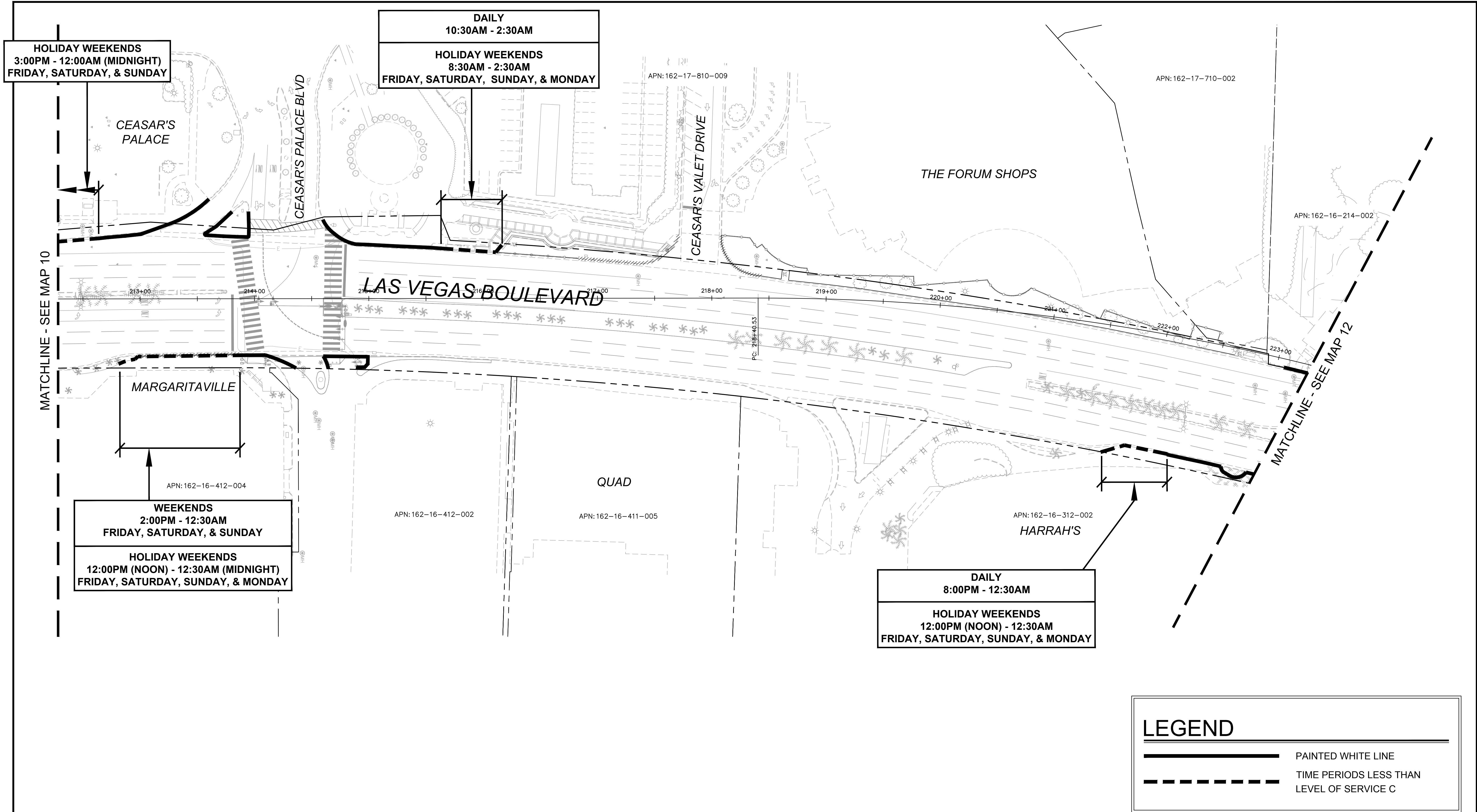
MAP 10B

SCALE:

AS SHOWN

DATE:

MAY 3, 2022




NOTE:  
TOPOGRAPHIC INFORMATION SHOWN ON THESE PLANS WAS  
DEVELOPED BASED ON A SEARCH OF BEST AVAILABLE  
RECORDS AND INFORMATION. LOCATIONS AND CONDITION  
OF IMPROVEMENTS SHOWN ARE SUBJECT TO CHANGE AND  
SHALL BE VERIFIED IN THE FIELD.



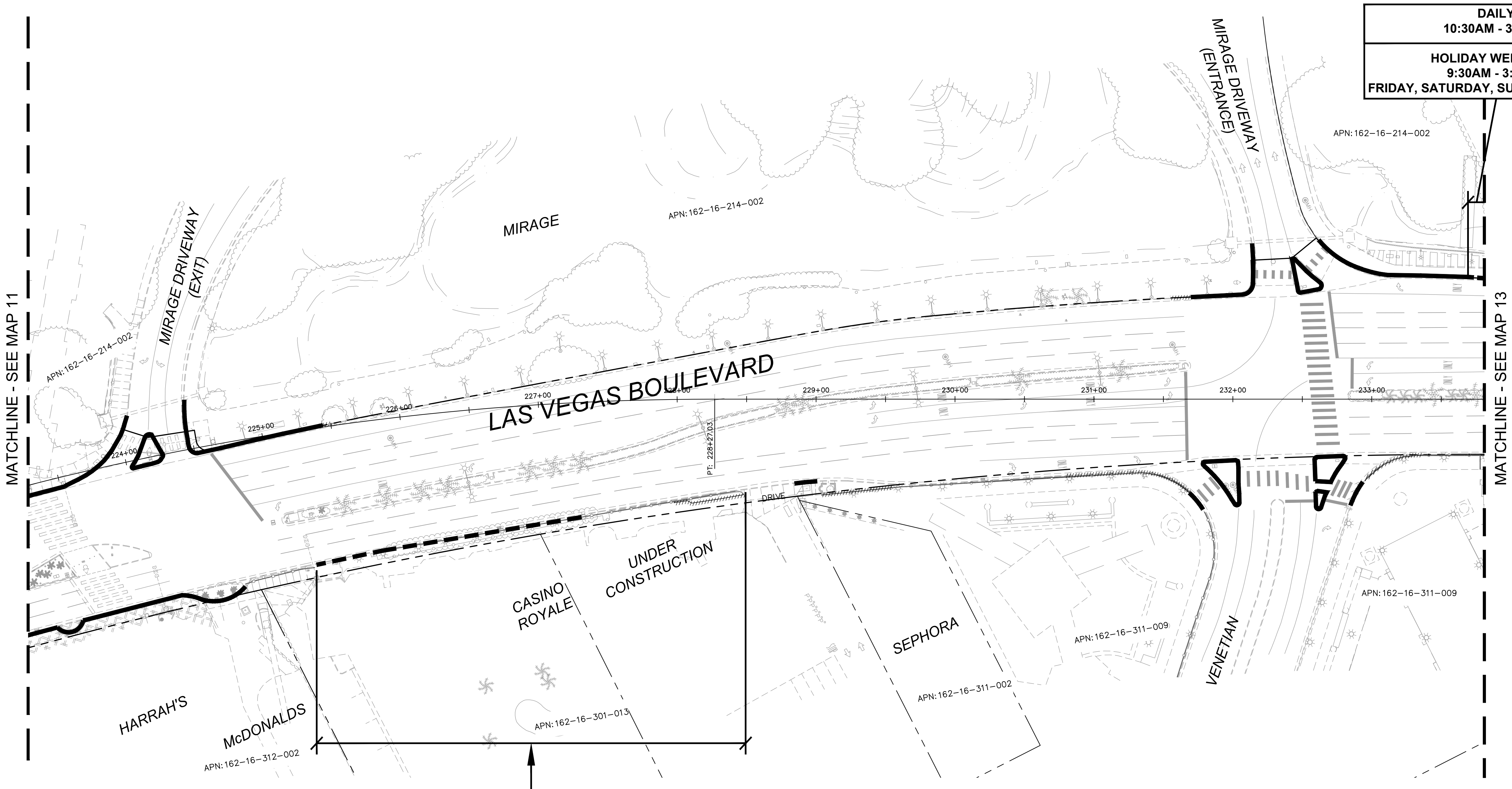
**NO OBSTRUCTION ZONES - LAS VEGAS BLVD  
RUSSELL ROAD TO SAHARA AVENUE**

CLARK COUNTY, NEVADA, DEPARTMENT OF PUBLIC WORKS

SHEET:	MAP 11
SCALE:	AS SHOWN
DATE:	MAY 3, 2022







DAILY 10:30AM - 3:00AM
HOLIDAY WEEKENDS 9:30AM - 3:00AM FRIDAY, SATURDAY, SUNDAY, & MONDAY

DAILY 11:30AM - 1:00AM
HOLIDAY WEEKENDS 11:30AM - 1:30AM FRIDAY, SATURDAY, SUNDAY, & MONDAY

LEGEND	
	PAINTED WHITE LINE
	TIME PERIODS LESS THAN LEVEL OF SERVICE C

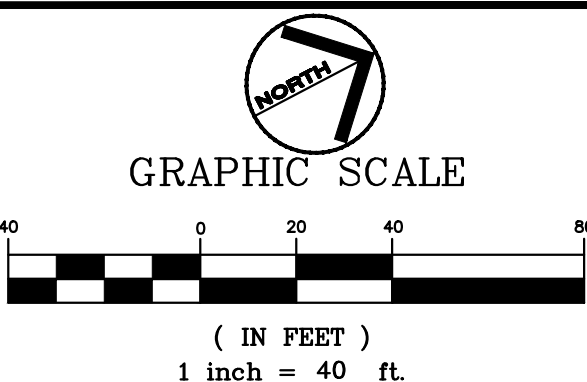
NOTE:  
TOPOGRAPHIC INFORMATION SHOWN ON THESE PLANS WAS DEVELOPED BASED ON A SEARCH OF BEST AVAILABLE RECORDS AND INFORMATION. LOCATIONS AND CONDITION OF IMPROVEMENTS SHOWN ARE SUBJECT TO CHANGE AND SHALL BE VERIFIED IN THE FIELD.

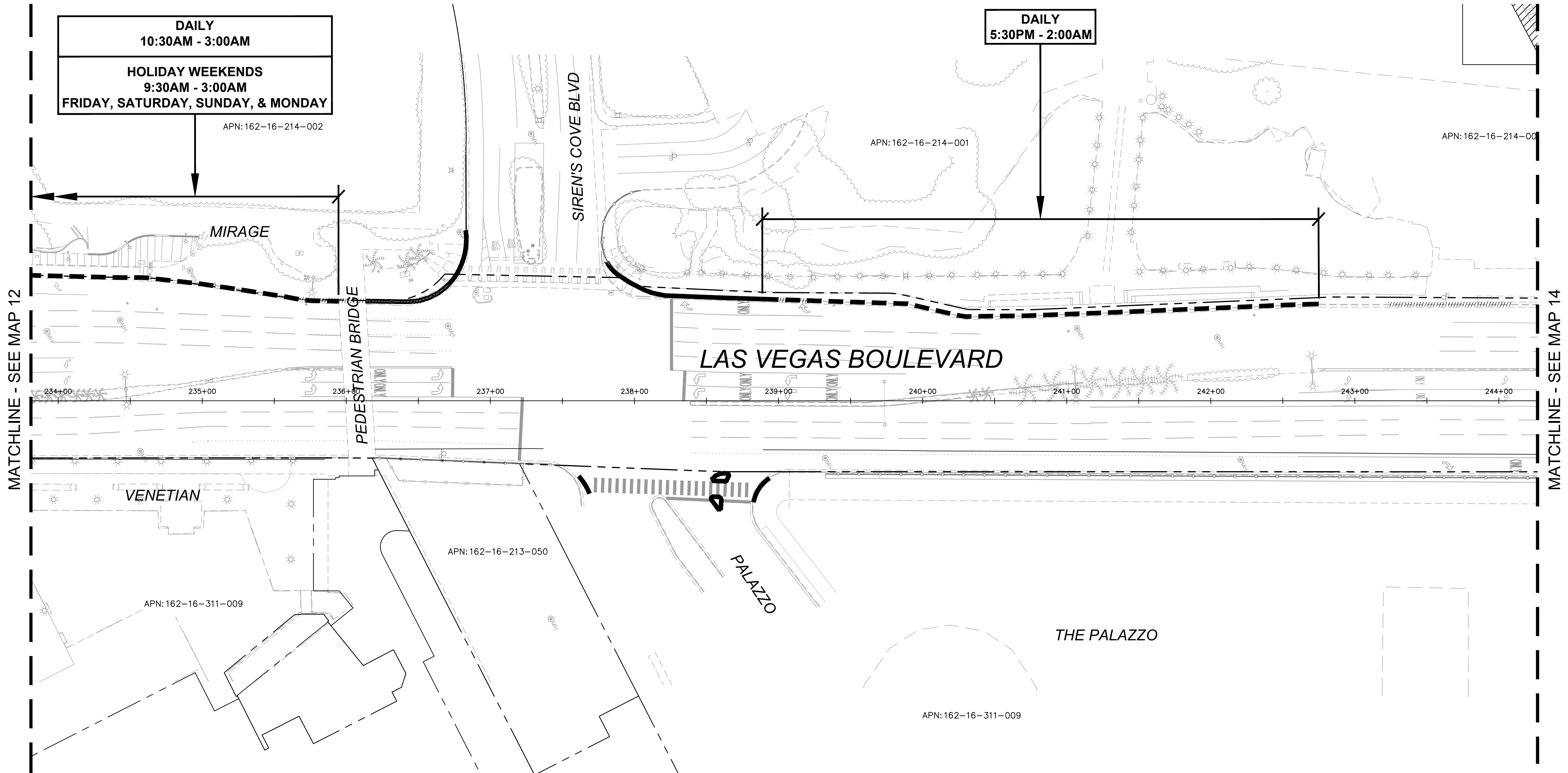


**NO OBSTRUCTION ZONES - LAS VEGAS BLVD  
RUSSELL ROAD TO SAHARA AVENUE**

CLARK COUNTY, NEVADA, DEPARTMENT OF PUBLIC WORKS

SHEET:	MAP 12
SCALE:	AS SHOWN
DATE:	MAY 3, 2022





**LEGEND**

PAINTED WHITE LINE

TIME PERIODS LESS THAN  
LEVEL OF SERVICE C

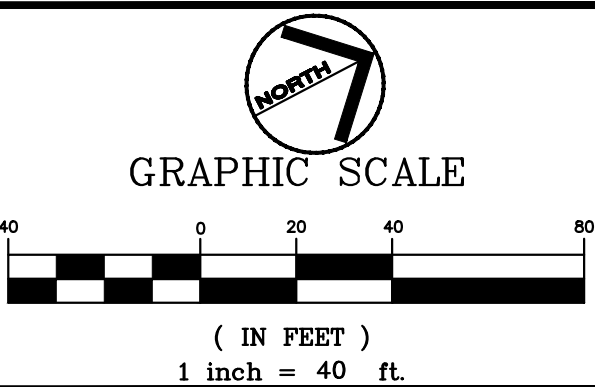
NOTE:  
TOPOGRAPHIC INFORMATION SHOWN ON THESE PLANS WAS DEVELOPED BASED ON A SEARCH OF BEST AVAILABLE RECORDS AND INFORMATION. LOCATIONS AND CONDITION OF IMPROVEMENTS SHOWN ARE SUBJECT TO CHANGE AND SHALL BE VERIFIED IN THE FIELD.

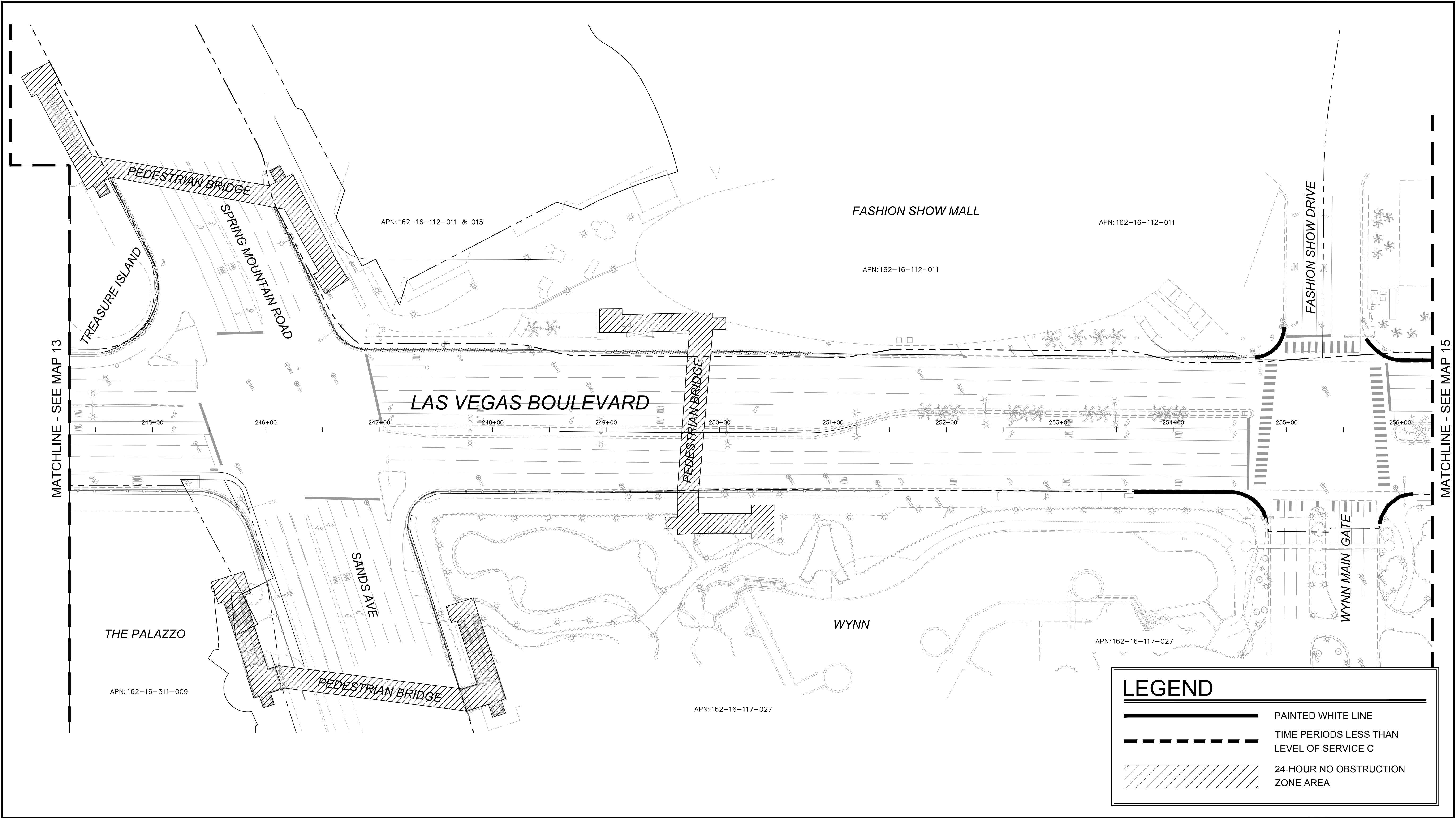


**NO OBSTRUCTION ZONES - LAS VEGAS BLVD  
RUSSELL ROAD TO SAHARA AVENUE**

CLARK COUNTY, NEVADA, DEPARTMENT OF PUBLIC WORKS

SHEET:	MAP 13
SCALE:	AS SHOWN
DATE:	MAY 3, 2022



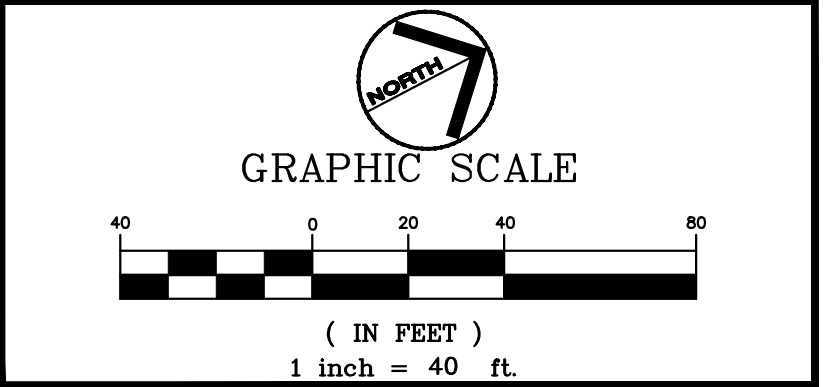


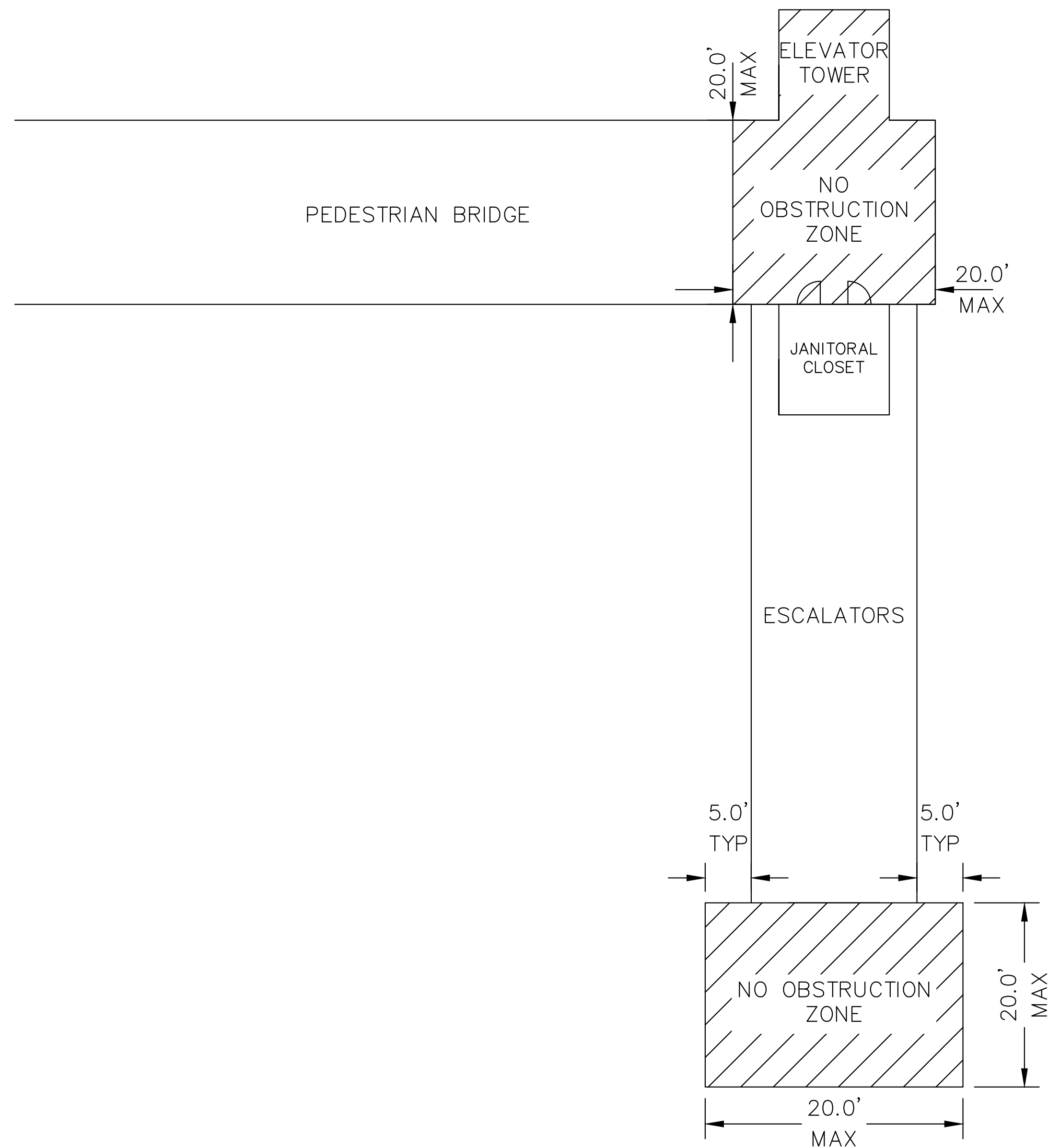
NOTE:  
TOPOGRAPHIC INFORMATION SHOWN ON THESE PLANS WAS DEVELOPED BASED ON A SEARCH OF BEST AVAILABLE RECORDS AND INFORMATION. LOCATIONS AND CONDITION OF IMPROVEMENTS SHOWN ARE SUBJECT TO CHANGE AND SHALL BE VERIFIED IN THE FIELD.



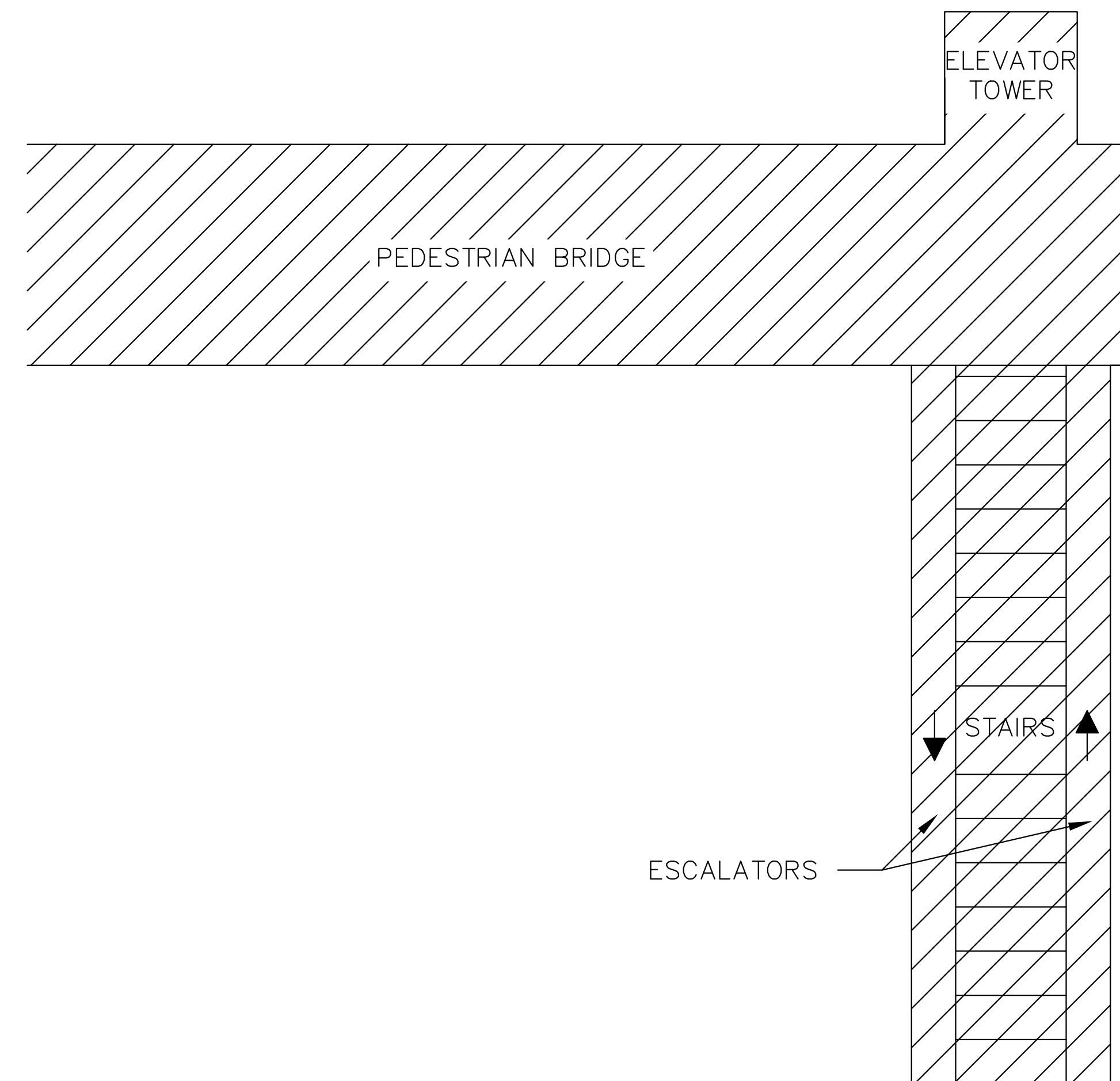
**NO OBSTRUCTION ZONES - LAS VEGAS BLVD  
RUSSELL ROAD TO SAHARA AVENUE**  
CLARK COUNTY, NEVADA, DEPARTMENT OF PUBLIC WORKS

SHEET:	MAP 14A
SCALE:	AS SHOWN
DATE:	MAY 3, 2022



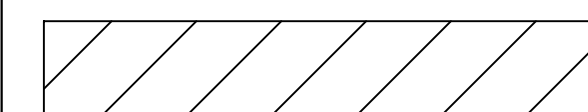


NO OBSTRUCTION ZONES  
TYPICAL AT GRADE  
ELEVATOR/ESCALATOR LANDING



NO OBSTRUCTION ZONES  
TYPICAL ABOVE GRADE  
PEDESTRIAN BRIDGE/ESCALATOR

## LEGEND



24-HOUR NO OBSTRUCTION  
ZONE AREA AT GRADE

NOTE:  
TOPOGRAPHIC INFORMATION SHOWN ON THESE PLANS WAS  
DEVELOPED BASED ON A SEARCH OF BEST AVAILABLE  
RECORDS AND INFORMATION. LOCATIONS AND CONDITION  
OF IMPROVEMENTS SHOWN ARE SUBJECT TO CHANGE AND  
SHALL BE VERIFIED IN THE FIELD.



# NO OBSTRUCTION ZONES - LAS VEGAS BLVD RUSSELL ROAD TO SAHARA AVENUE

CLARK COUNTY, NEVADA, DEPARTMENT OF PUBLIC WORKS

SHEET:

MAP 14B

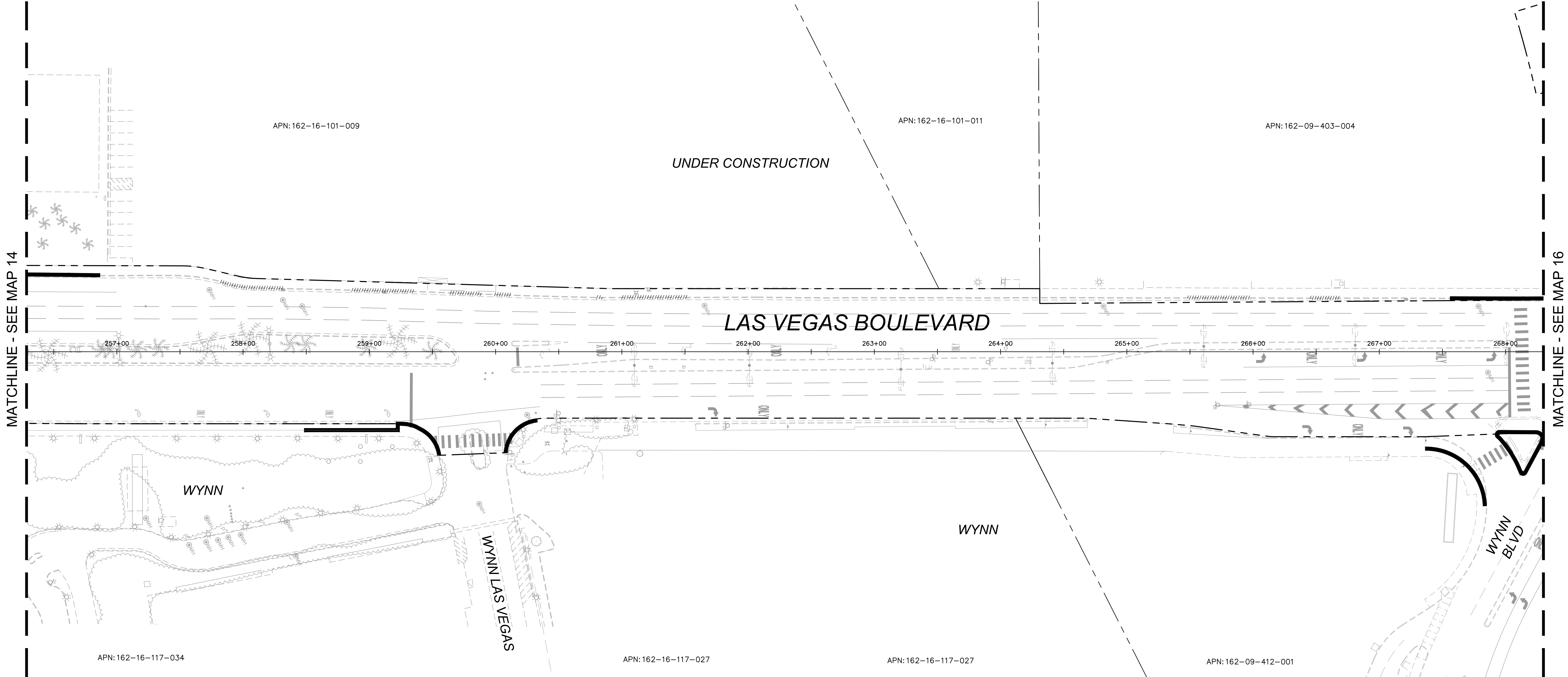
SCALE:

AS SHOWN

DATE:

MAY 3, 2022





LEGEND

PAINTED WHITE LINE

TIME PERIODS LESS THAN  
LEVEL OF SERVICE C

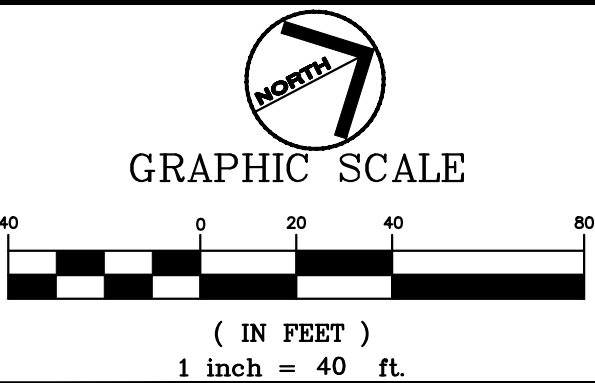
NOTE:  
TOPOGRAPHIC INFORMATION SHOWN ON THESE PLANS WAS DEVELOPED BASED ON A SEARCH OF BEST AVAILABLE RECORDS AND INFORMATION. LOCATIONS AND CONDITION OF IMPROVEMENTS SHOWN ARE SUBJECT TO CHANGE AND SHALL BE VERIFIED IN THE FIELD.

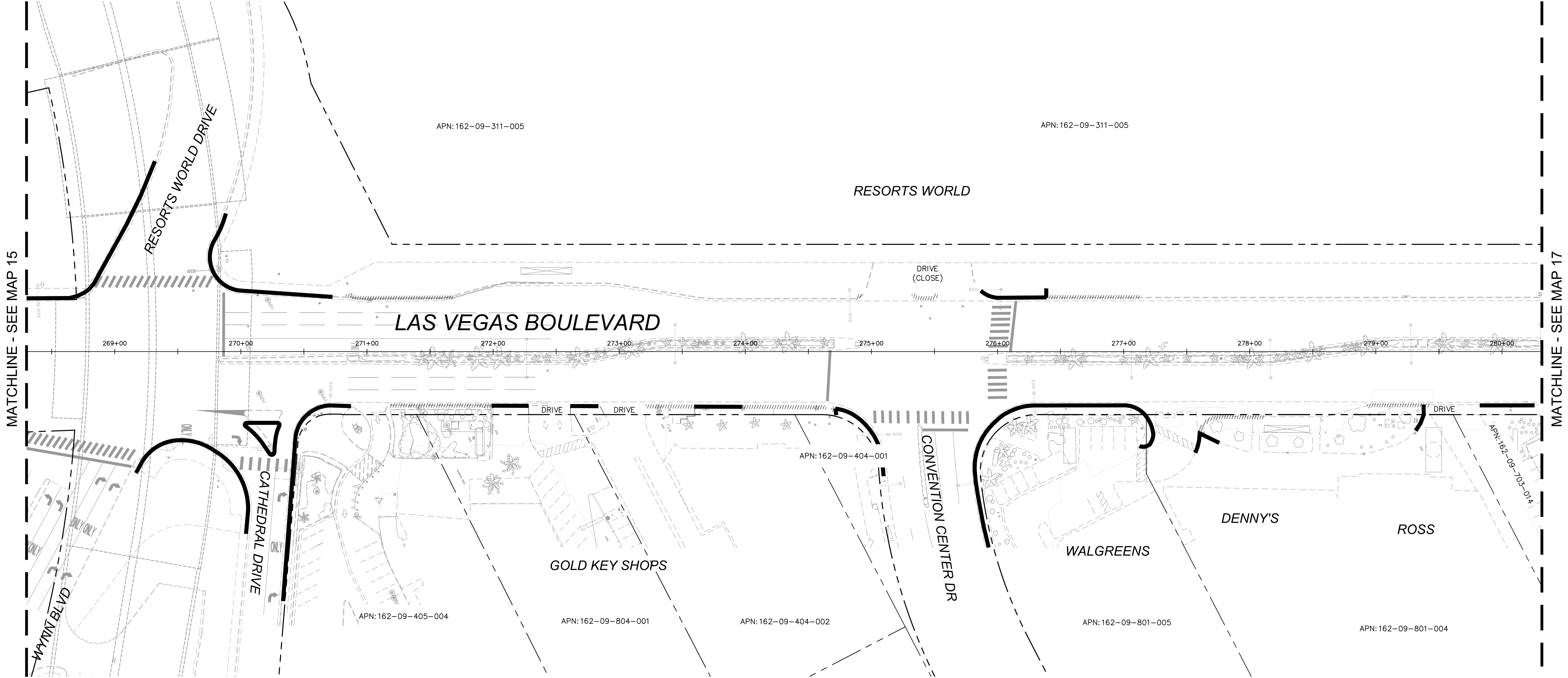


**NO OBSTRUCTION ZONES - LAS VEGAS BLVD  
RUSSELL ROAD TO SAHARA AVENUE**

CLARK COUNTY, NEVADA, DEPARTMENT OF PUBLIC WORKS

SHEET:	MAP 15
SCALE:	AS SHOWN
DATE:	MAY 3, 2022





**LEGEND**

PAINTED WHITE LINE

TIME PERIODS LESS THAN  
LEVEL OF SERVICE C

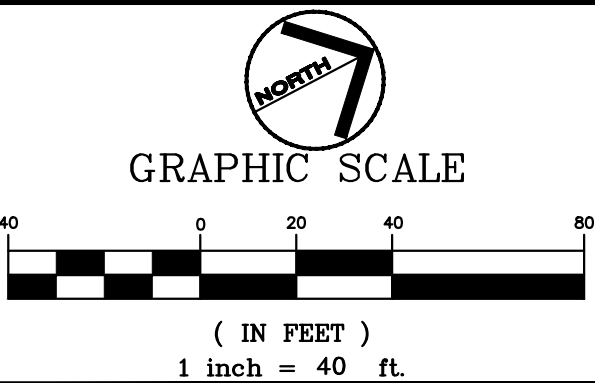
NOTE:  
TOPOGRAPHIC INFORMATION SHOWN ON THESE PLANS WAS  
DEVELOPED BASED ON A SEARCH OF BEST AVAILABLE  
RECORDS AND INFORMATION. LOCATIONS AND CONDITION  
OF IMPROVEMENTS SHOWN ARE SUBJECT TO CHANGE AND  
SHALL BE VERIFIED IN THE FIELD.

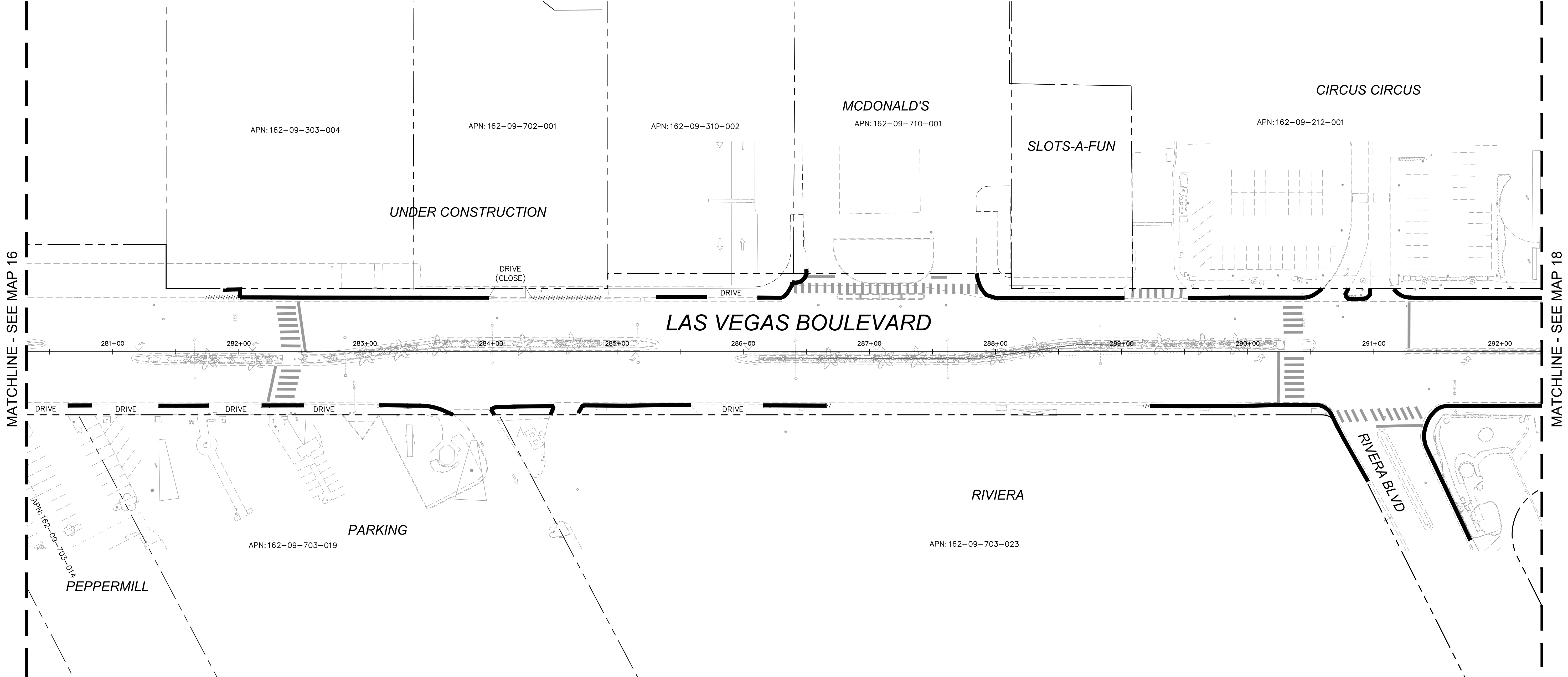


**NO OBSTRUCTION ZONES - LAS VEGAS BLVD  
RUSSELL ROAD TO SAHARA AVENUE**

CLARK COUNTY, NEVADA, DEPARTMENT OF PUBLIC WORKS

SHEET:	MAP 16
SCALE:	AS SHOWN
DATE:	MAY 3, 2022





LEGEND

PAINTED WHITE LINE

TIME PERIODS LESS THAN  
LEVEL OF SERVICE C

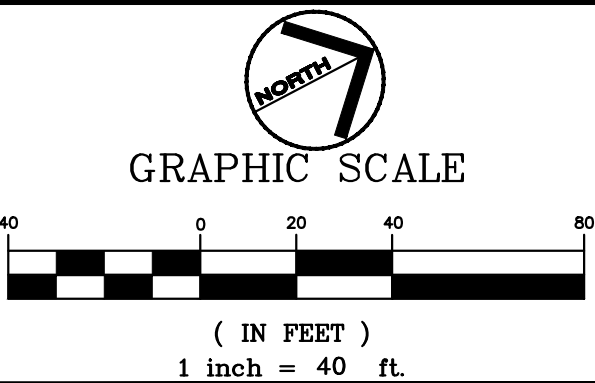
NOTE:  
TOPOGRAPHIC INFORMATION SHOWN ON THESE PLANS WAS  
DEVELOPED BASED ON A SEARCH OF BEST AVAILABLE  
RECORDS AND INFORMATION. LOCATIONS AND CONDITION  
OF IMPROVEMENTS SHOWN ARE SUBJECT TO CHANGE AND  
SHALL BE VERIFIED IN THE FIELD.

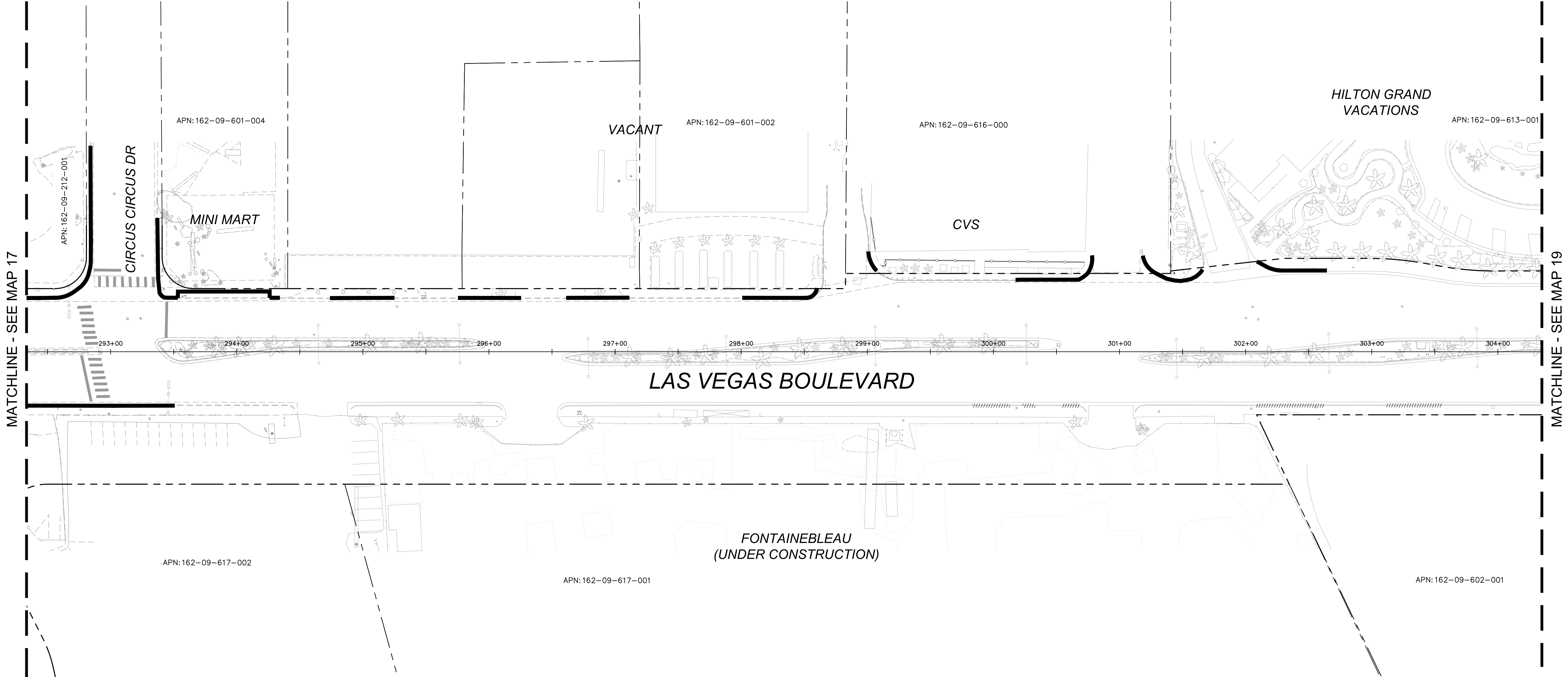


**NO OBSTRUCTION ZONES - LAS VEGAS BLVD  
RUSSELL ROAD TO SAHARA AVENUE**

CLARK COUNTY, NEVADA, DEPARTMENT OF PUBLIC WORKS

SHEET:	MAP 17
SCALE:	AS SHOWN
DATE:	MAY 3, 2022





**LEGEND**

PAINTED WHITE LINE

TIME PERIODS LESS THAN  
LEVEL OF SERVICE C

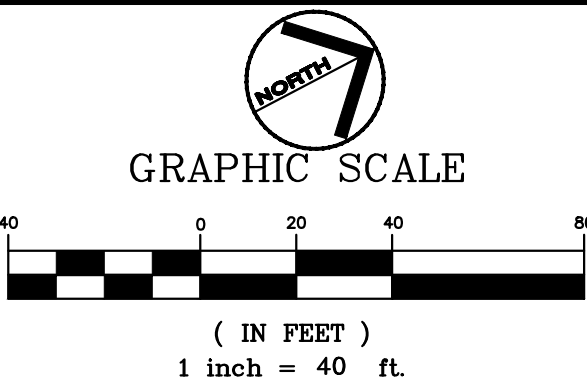
NOTE:  
TOPOGRAPHIC INFORMATION SHOWN ON THESE PLANS WAS  
DEVELOPED BASED ON A SEARCH OF BEST AVAILABLE  
RECORDS AND INFORMATION. LOCATIONS AND CONDITION  
OF IMPROVEMENTS SHOWN ARE SUBJECT TO CHANGE AND  
SHALL BE VERIFIED IN THE FIELD.



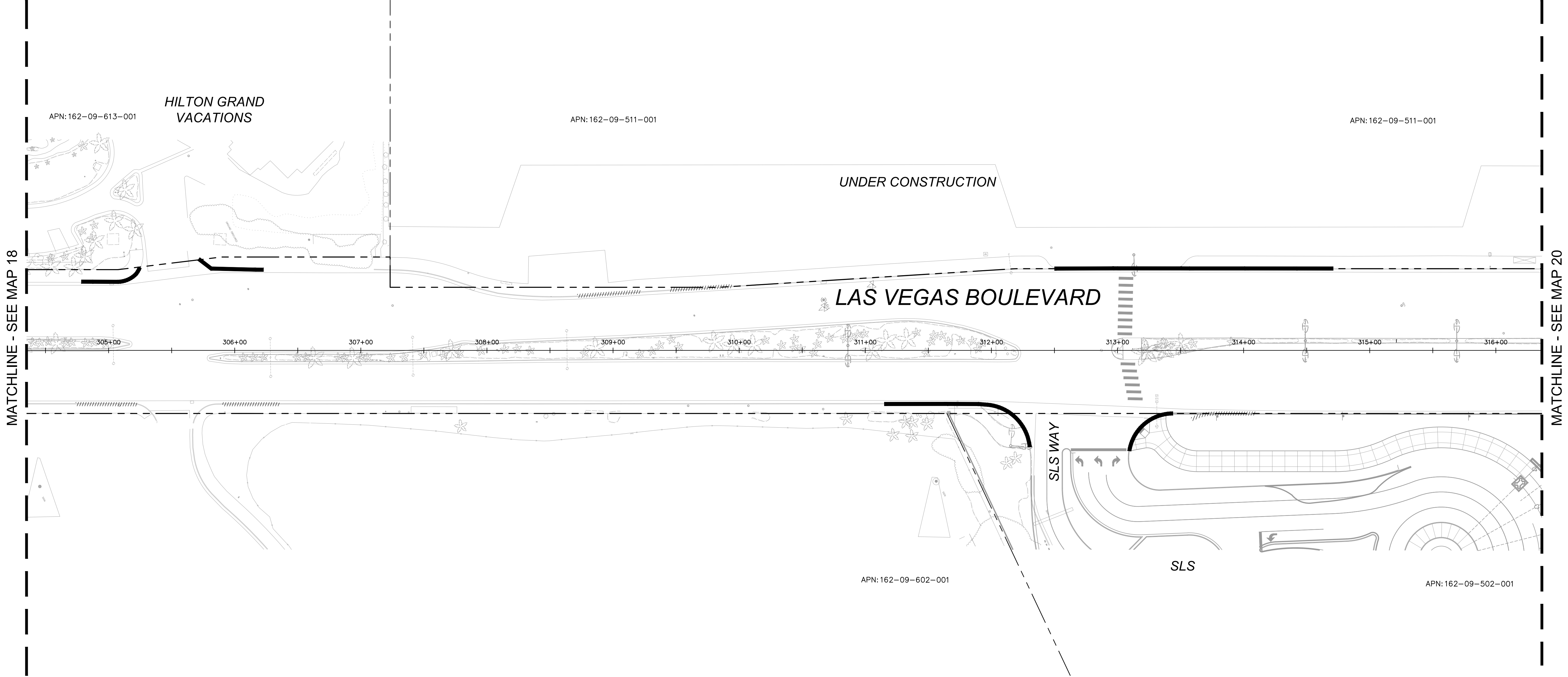
**NO OBSTRUCTION ZONES - LAS VEGAS BLVD  
RUSSELL ROAD TO SAHARA AVENUE**

CLARK COUNTY, NEVADA, DEPARTMENT OF PUBLIC WORKS

SHEET:	MAP 18
SCALE:	AS SHOWN
DATE:	MAY 3, 2022







LEGEND

PAINTED WHITE LINE

TIME PERIODS LESS THAN  
LEVEL OF SERVICE C

NOTE:  
TOPOGRAPHIC INFORMATION SHOWN ON THESE PLANS WAS  
DEVELOPED BASED ON A SEARCH OF BEST AVAILABLE  
RECORDS AND INFORMATION. LOCATIONS AND CONDITION  
OF IMPROVEMENTS SHOWN ARE SUBJECT TO CHANGE AND  
SHALL BE VERIFIED IN THE FIELD.

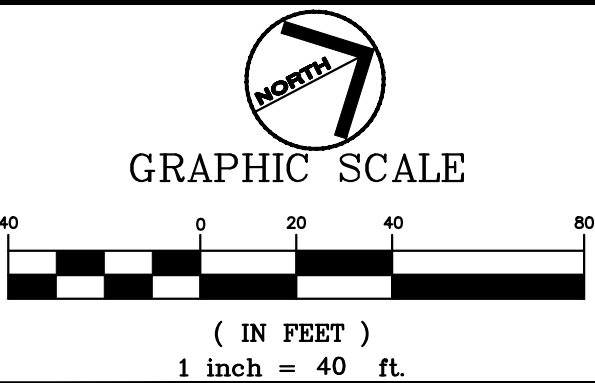


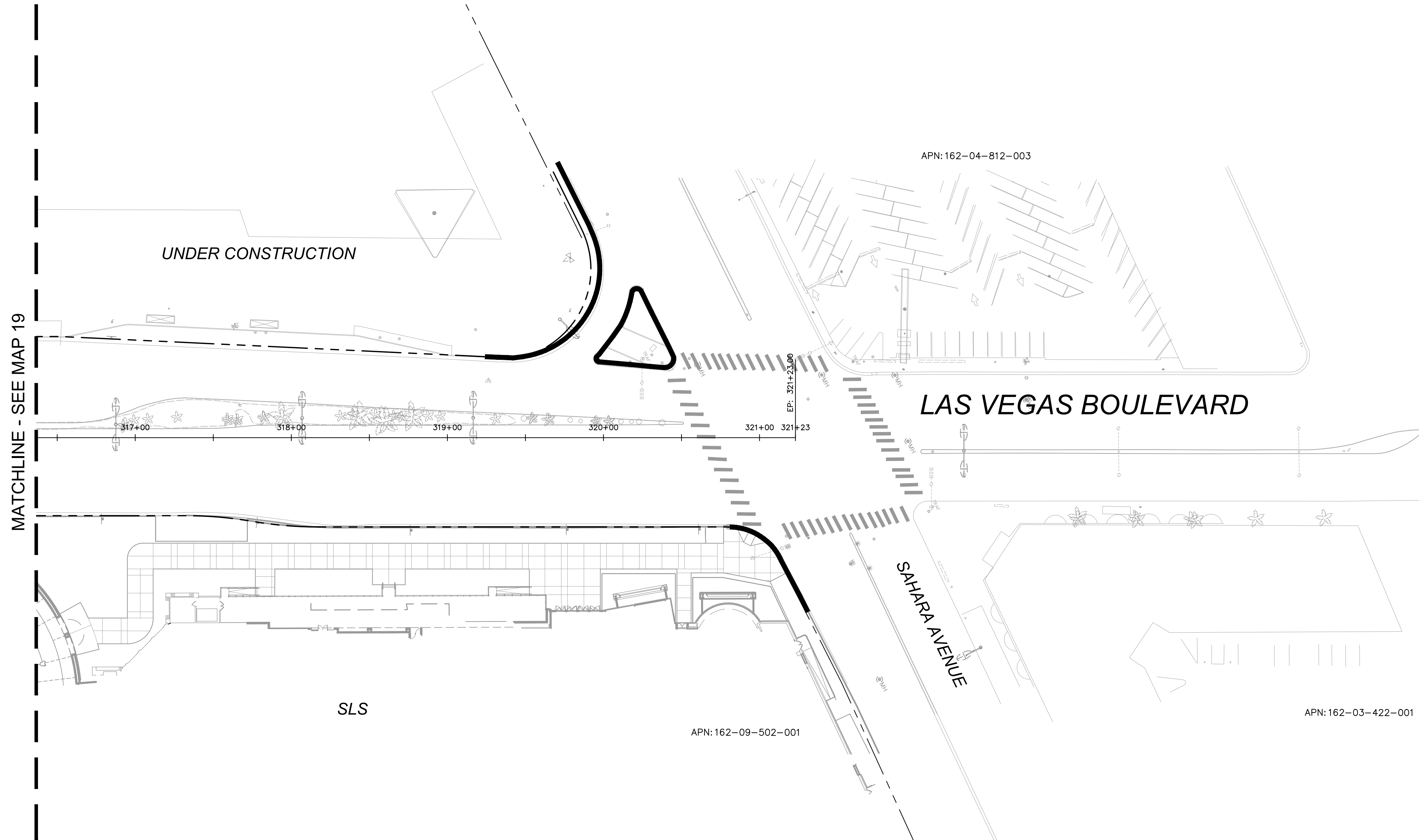
NO OBSTRUCTION ZONES - LAS VEGAS BLVD

RUSSELL ROAD TO SAHARA AVENUE



CLARK COUNTY, NEVADA, DEPARTMENT OF PUBLIC WORKS

SHEET:	MAP 19
SCALE:	AS SHOWN
DATE:	MAY 3, 2022





## LEGEND

-  PAINTED WHITE LINE
-  TIME PERIODS LESS THAN LEVEL OF SERVICE C

NOTE:  
TOPOGRAPHIC INFORMATION SHOWN ON THESE PLANS WAS DEVELOPED BASED ON A SEARCH OF BEST AVAILABLE RECORDS AND INFORMATION. LOCATIONS AND CONDITION OF IMPROVEMENTS SHOWN ARE SUBJECT TO CHANGE AND SHALL BE VERIFIED IN THE FIELD.



# NO OBSTRUCTION ZONES - LAS VEGAS BLVD RUSSELL ROAD TO SAHARA AVENUE

CLARK COUNTY, NEVADA, DEPARTMENT OF PUBLIC WORKS

SHEET:

MAP 20

SCALE:

AS SHOWN

DATE:

MAY 3, 2022

