

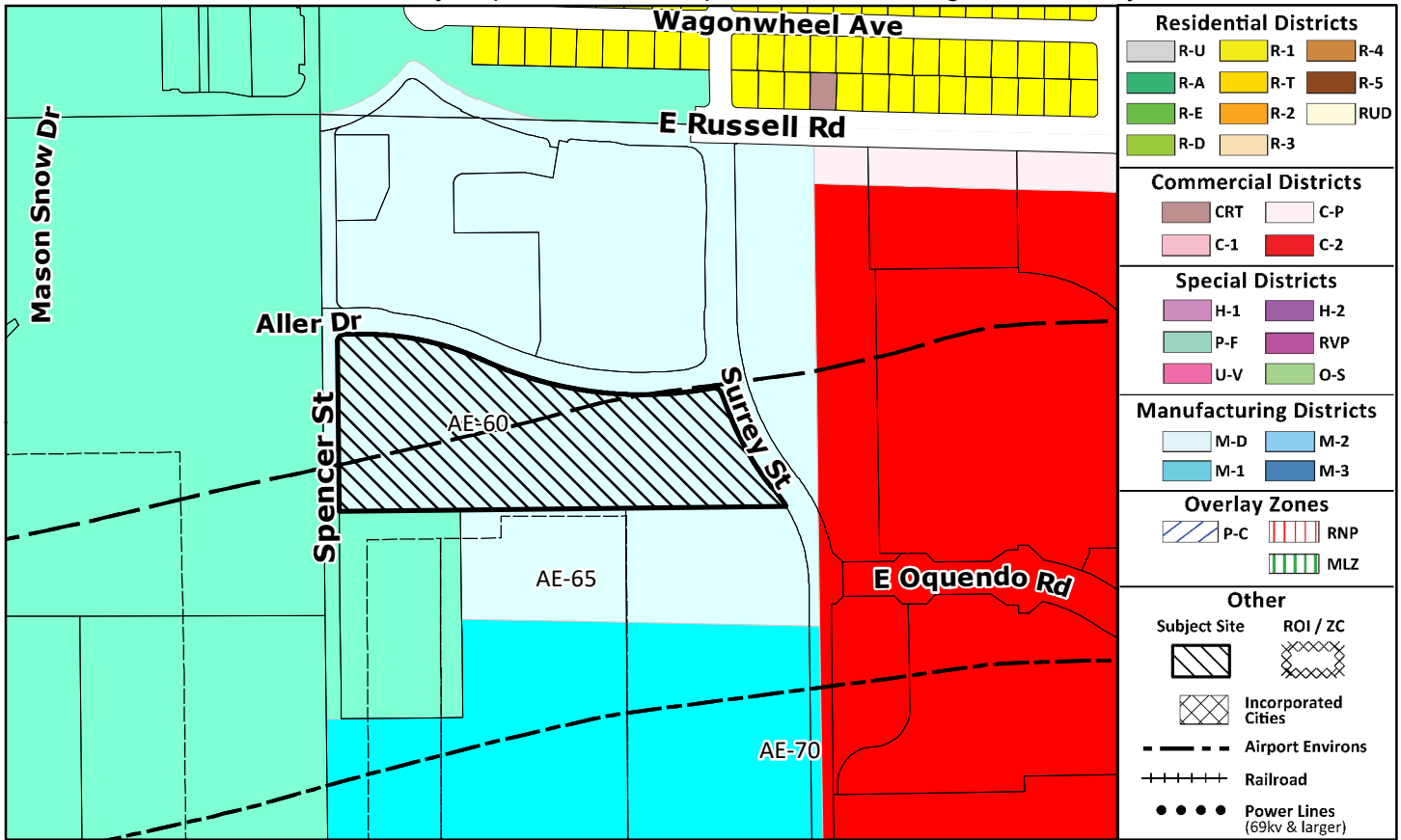
PAGE INTENTIONALLY LEFT BLANK

Commission Agenda Map

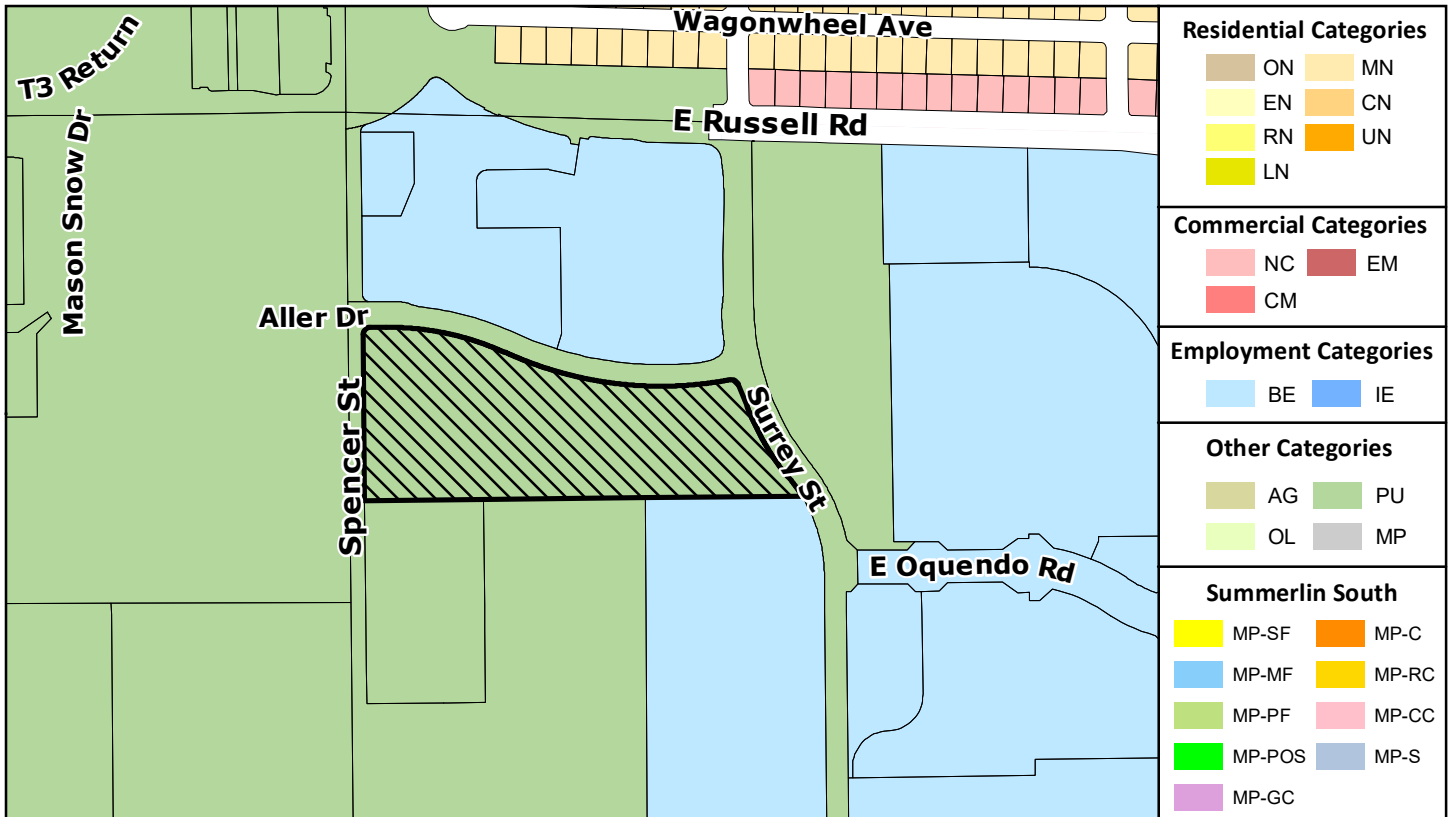
WS-22-0266

Clark County Department of Comprehensive Planning, Clark County, Nevada

ZONING

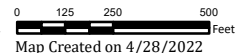


PLANNED LAND USE



This information is for display purposes only. No liability is assumed as to the accuracy of the data delineated herein.

Subject Parcel(s)
16235513031



Map Created on 4/28/2022

