

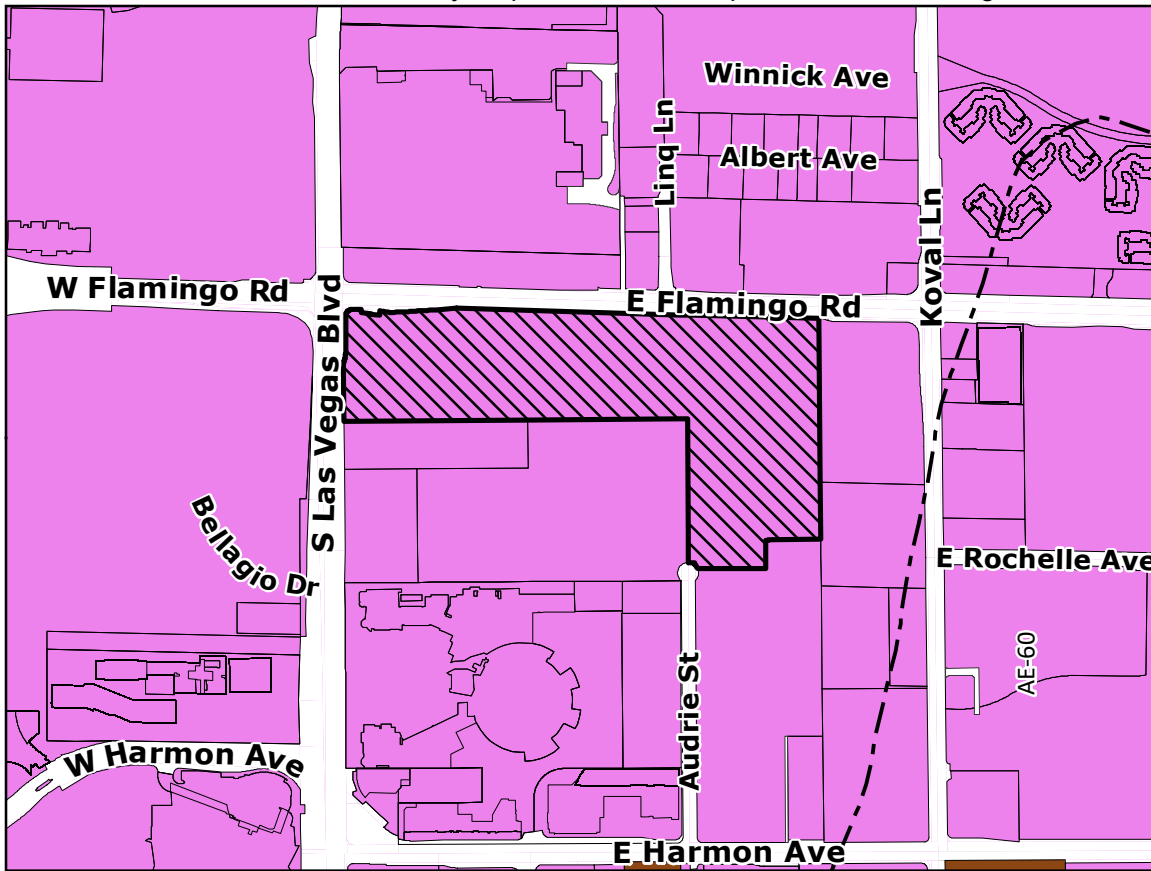
PAGE INTENTIONALLY LEFT BLANK

Commission Agenda Map

VS-22-0281

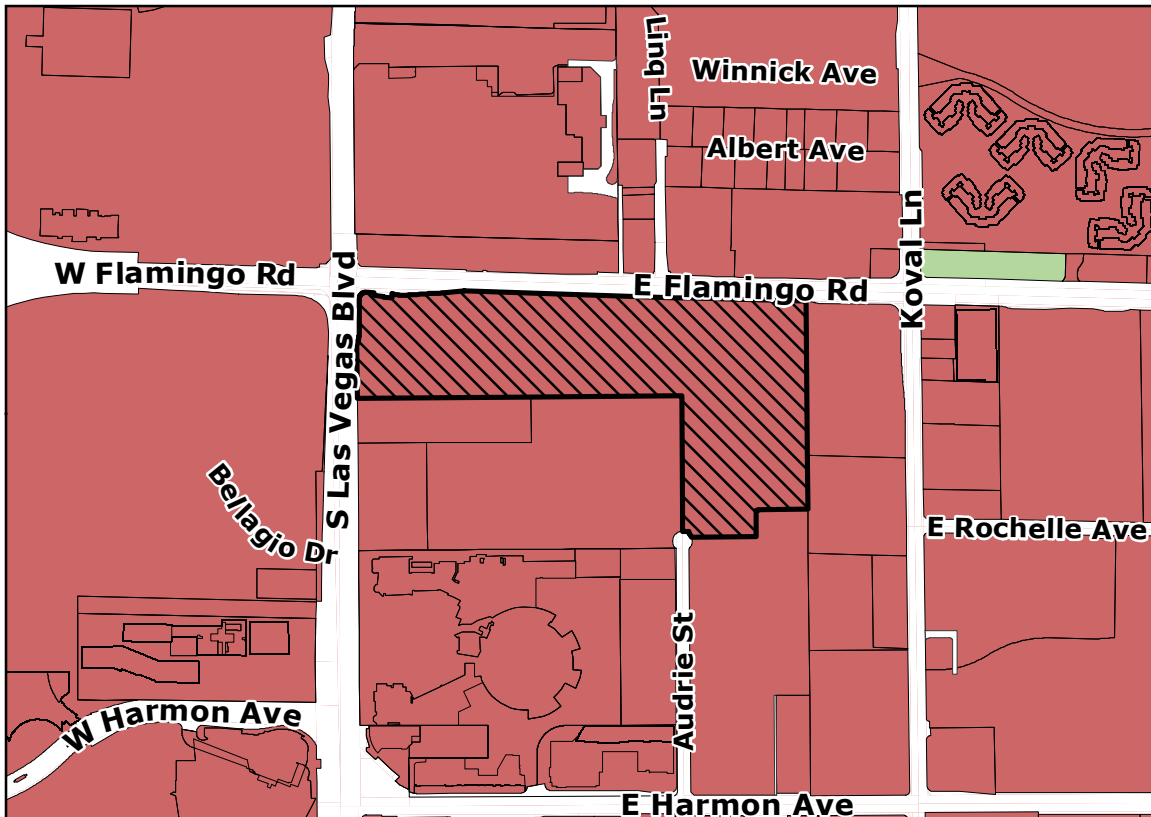
Clark County Department of Comprehensive Planning, Clark County, Nevada

ZONING



Residential Districts	
R-U	R-1
R-A	R-T
R-E	R-2
R-D	R-3
R-4	R-5
	RUD
Commercial Districts	
CRT	C-P
C-1	C-2
Special Districts	
H-1	H-2
P-F	RVP
U-V	O-S
Manufacturing Districts	
M-D	M-2
M-1	M-3
Overlay Zones	
P-C	RNP
	MLZ
Other	
Subject Site	ROI / ZC
Incorporated Cities	
Airport Environs	
Railroad	
Power Lines (69kv & larger)	

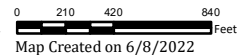
PLANNED LAND USE



Residential Categories	
ON	MN
EN	CN
RN	UN
LN	
Commercial Categories	
NC	EM
CM	
Employment Categories	
BE	IE
Other Categories	
AG	PU
OL	MP
Summerlin South	
MP-SF	MP-C
MP-MF	MP-RC
MP-PF	MP-CC
MP-POS	MP-S
MP-GC	

This information is for display purposes only. No liability is assumed as to the accuracy of the data delineated hereon.

Subject Parcel(s)
16221102009



Map Created on 6/8/2022

