

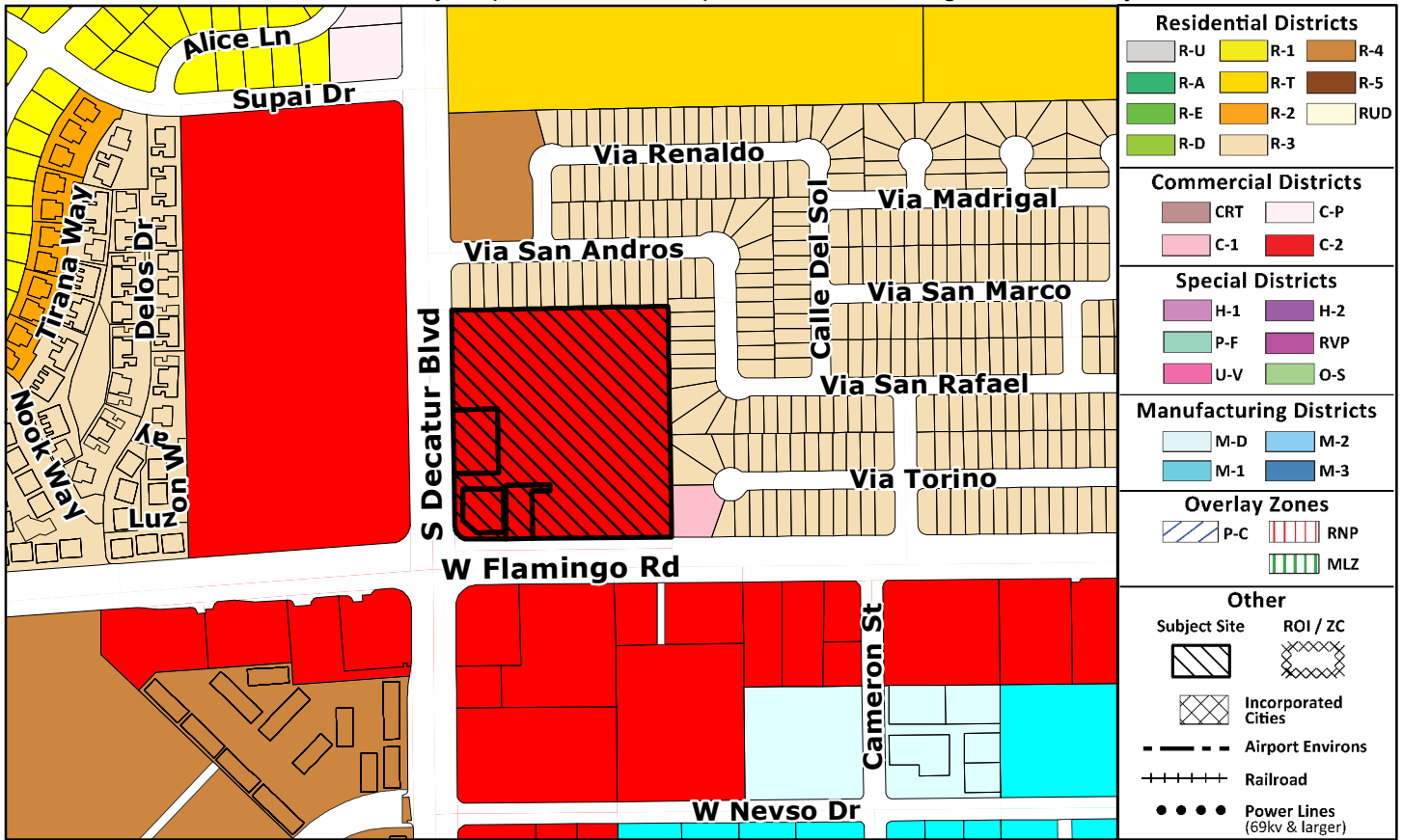
PAGE INTENTIONALLY LEFT BLANK

Commission Agenda Map

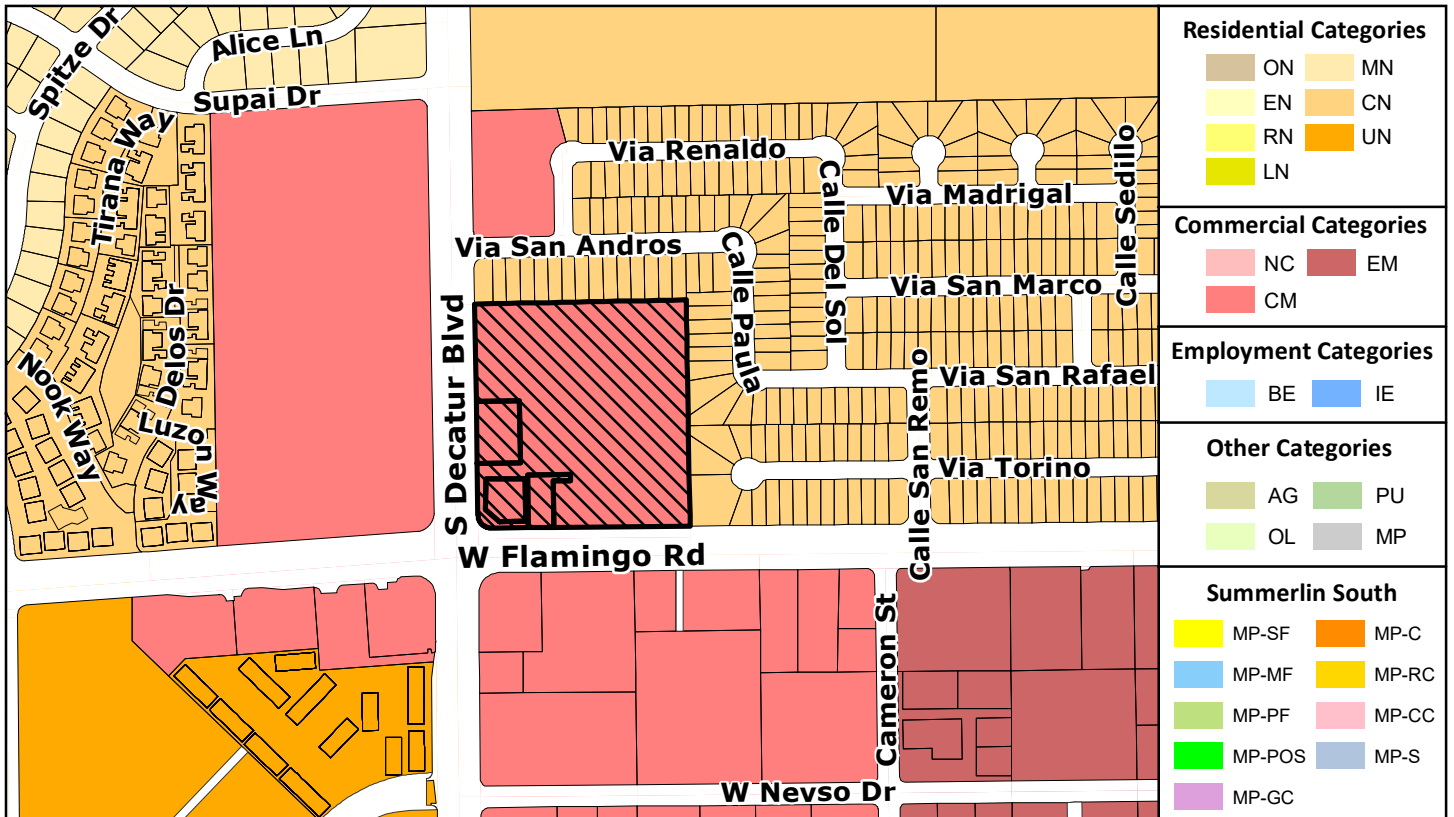
UC-22-0404

Clark County Department of Comprehensive Planning, Clark County, Nevada

ZONING



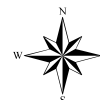
PLANNED LAND USE



This information is for display purposes only. No liability is assumed as to the accuracy of the data delineated hereon.

Subject Parcel(s)
 16218402004
 16218402003
 16218402002

See complete list on file



0 125 250 500 Feet
 Map Created on 7/28/2022

