

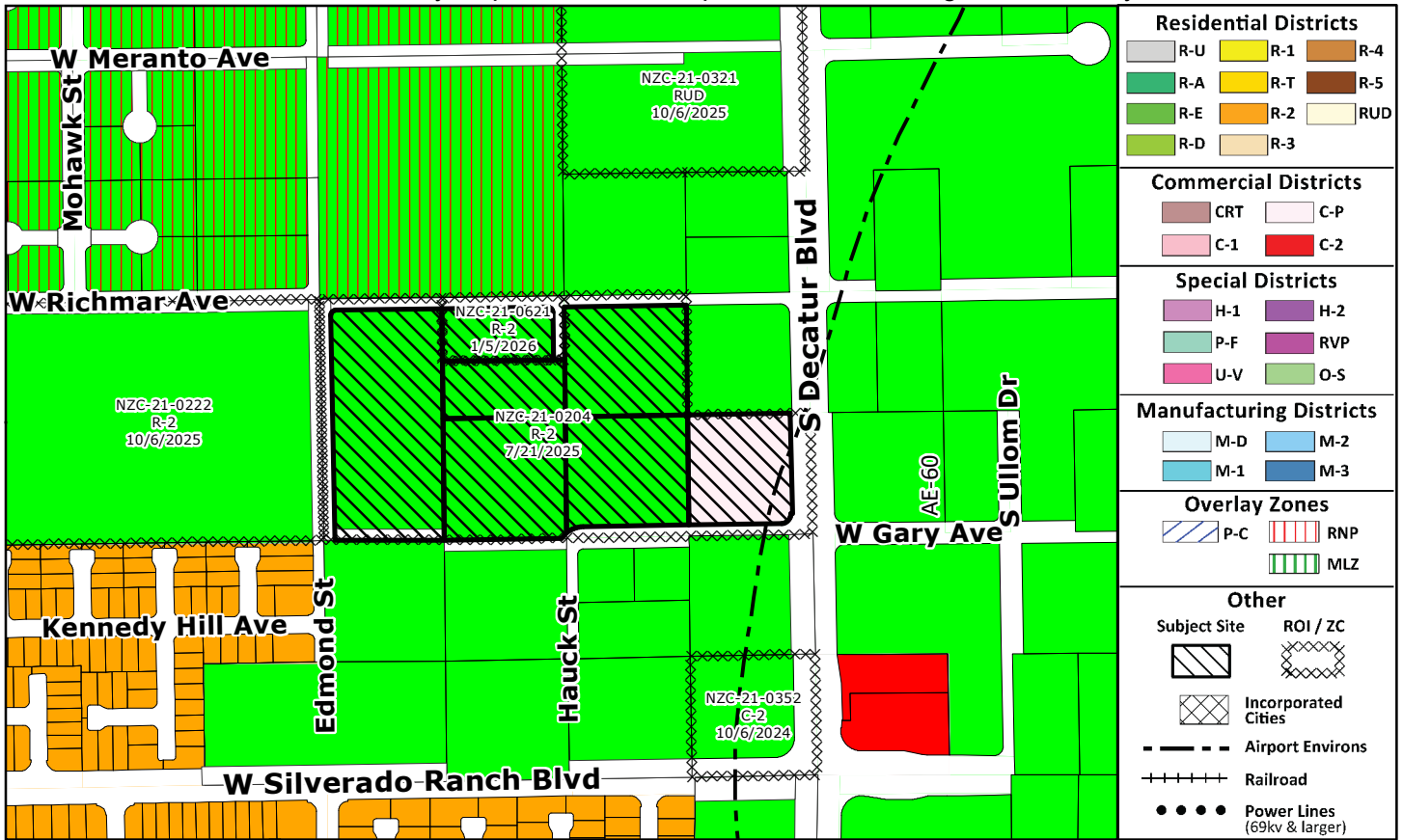
**PAGE INTENTIONALLY LEFT BLANK**

# Commission Agenda Map

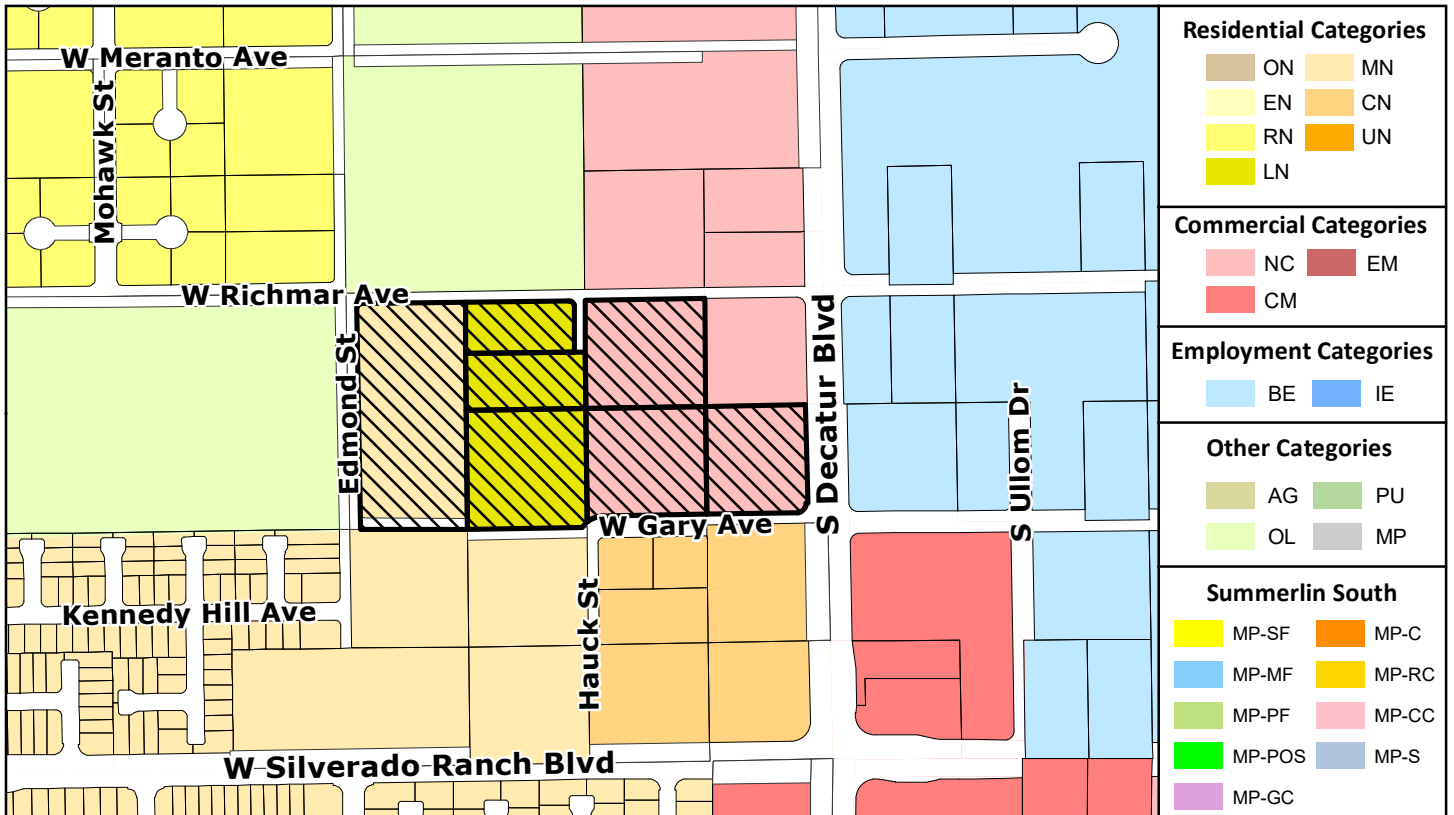
DR-22-0434

Clark County Department of Comprehensive Planning, Clark County, Nevada

## ZONING



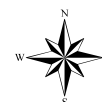
## PLANNED LAND USE



This information is for display purposes only. No liability is assumed as to the accuracy of the data delineated hereon.

Subject Parcel(s)  
 17624801003  
 17624801004  
 17624801002

See complete list on file



0 125 250 500 Feet  
 Map Created on 7/28/2022

