



## Red Rock Citizens Advisory Council

July 27, 2022

### MINUTES

---

Board Members: Chair, Barbara Luke Vice-Chair, Evan Slawson  
Dallas Simonette Bob Matthews Pauline van Betten

Secretary: Meggan Holzer, 702-455-0341, [meggan@clarkcountynv.gov](mailto:meggan@clarkcountynv.gov)

Town Liaison: Meggan Holzer, 702-455-0341, [meggan@clarkcountynv.gov](mailto:meggan@clarkcountynv.gov)

---

- I. Call to Order, Pledge of Allegiance, Roll Call  
**The meeting was called to order at approximately 7:00 pm**  
**Barbara Luke and Dallas Simonette were absent**
- II. Public Comment  
**None**
- III. Approval of Minutes for June 29, 2022. (For possible action)  
**Moved by: Bob Matthews**  
**Action: Approved**  
**Vote: 3-0/Unanimous**
- IV. Approval of Agenda for July 27, 2022  
**Moved by: Bob Matthews**  
**Action: Approved**  
**Vote: 3-0/Unanimous**
- V. Informational Items
  1. Receive a report from Las Vegas Valley Water District regarding the current well levels, status of the Blue Diamond Water System and other related concerns (for discussion only)  
**Jordan Bunker shared the monthly well report (attached) and stated that the system is currently stable with not major leaks or breaks. LVVWD staff and Byrd Underground staff held a informational meeting last week about the upcoming improvement project. The work is expected to start around the 3<sup>rd</sup> week of August and will last approximately 4 months. "Community Update" sheets were mailed to all residents and businesses.**
  2. Receive a report from Metro regarding activity and statistics during the past month and other area crime concerns (for discussion only)  
**No report**

RECEIVED  
OCT 19 2022  
COUNTY CLERK



3. Receive a report from BLM regarding current and upcoming projects, updates on Red Rock Legacy bike trail, information about Red Rock National Conservation Area, and other updates about Public Lands in the area (for discussion).

**Josh Travers, Assistant Field Manager of Red Rock, provided an update on the Legacy Bike Trail. Construction of Segment 1 is projected to begin in the summer of 2023. The NEPA process for Phase 5 will begin next week. The Legacy Trail has been selected as the #2 project recommended for funding through the SNPLMA process. The Cottonwood Valley RAMP is in process at this time. Josh will be asking for input from the community at the next meeting regarding bike trails that leave from Blue Diamond. New Park Rangers have been hired so there will now be 13 Rangers in the NCA area.**

4. Receive a report from Clark County Administrative Services regarding updates on the Southwest Gas project, latest information on the Controlled Technology Pumped Project, illegal dumping near Kulka Road, water use by Clark County Water Reclamation and any other updates from Clark County (for discussion only)

**Meggan Holzer shared that the SW Gas project will begin once the LVVWD project is completed. The Control Technology Pump Storage project is in the Federal review process and will be given the opportunity to present to the community if they want to. She shared details regarding Water Reclamation's operations in Blue Diamond. There are 74 pipes in the village totalling 16,000 foot of pipe. They use approximately 7,800 gallons of water each year to clean the pipes. Meggan researched well drillers report records and shared a chart listing the static water levels for many of the wells in the area south of Blue Diamond Road. (attached)**

VI. Planning & Zoning  
None

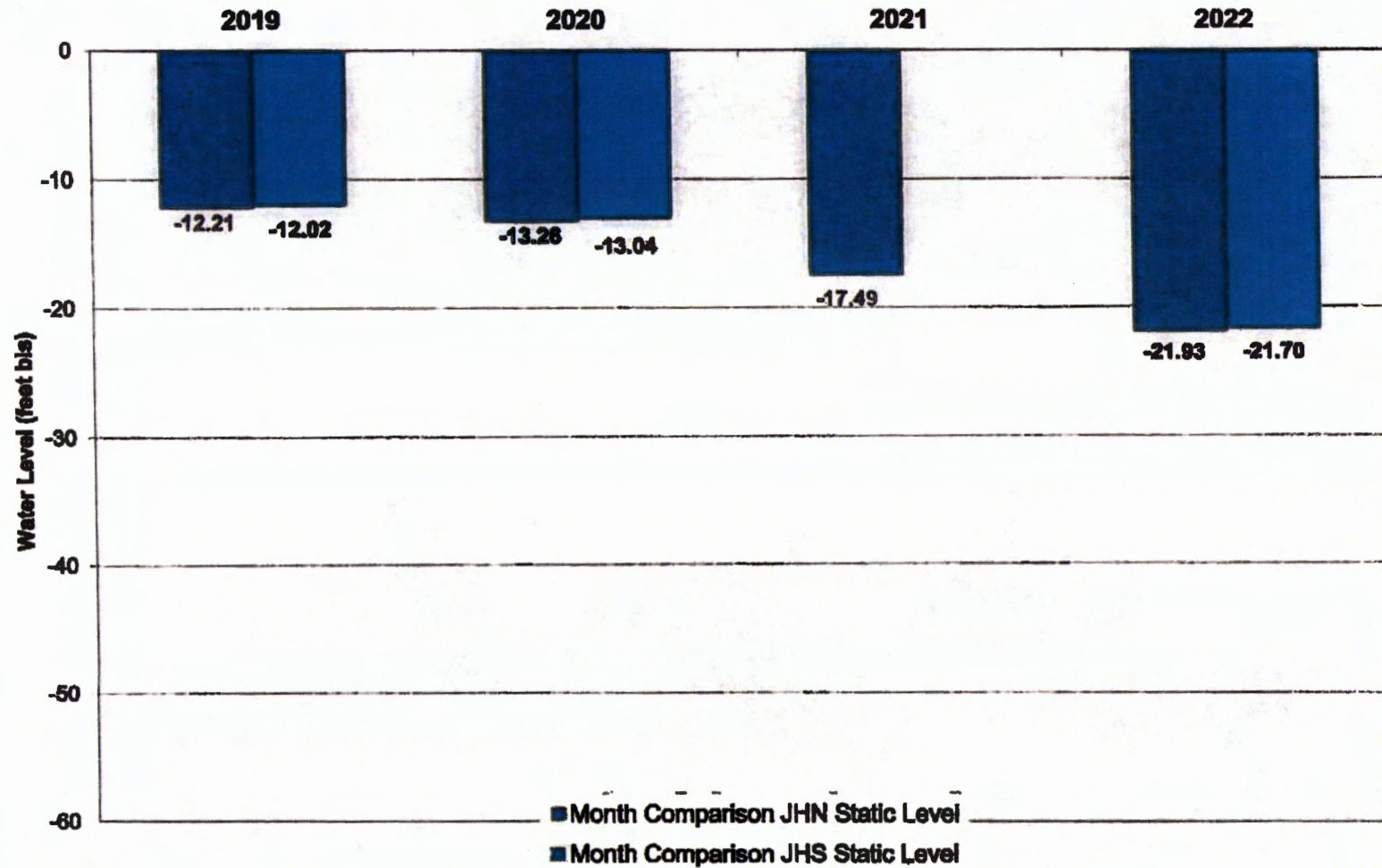
VII. General Business  
None

VIII. Comments by the General Public  
**Pauline mentioned that there is concern about a tree in the Blue Diamond Park that is adjacent to the road. Meggan will look into it.**

IX. Next Meeting Date  
The next meeting will be August 31, 2022

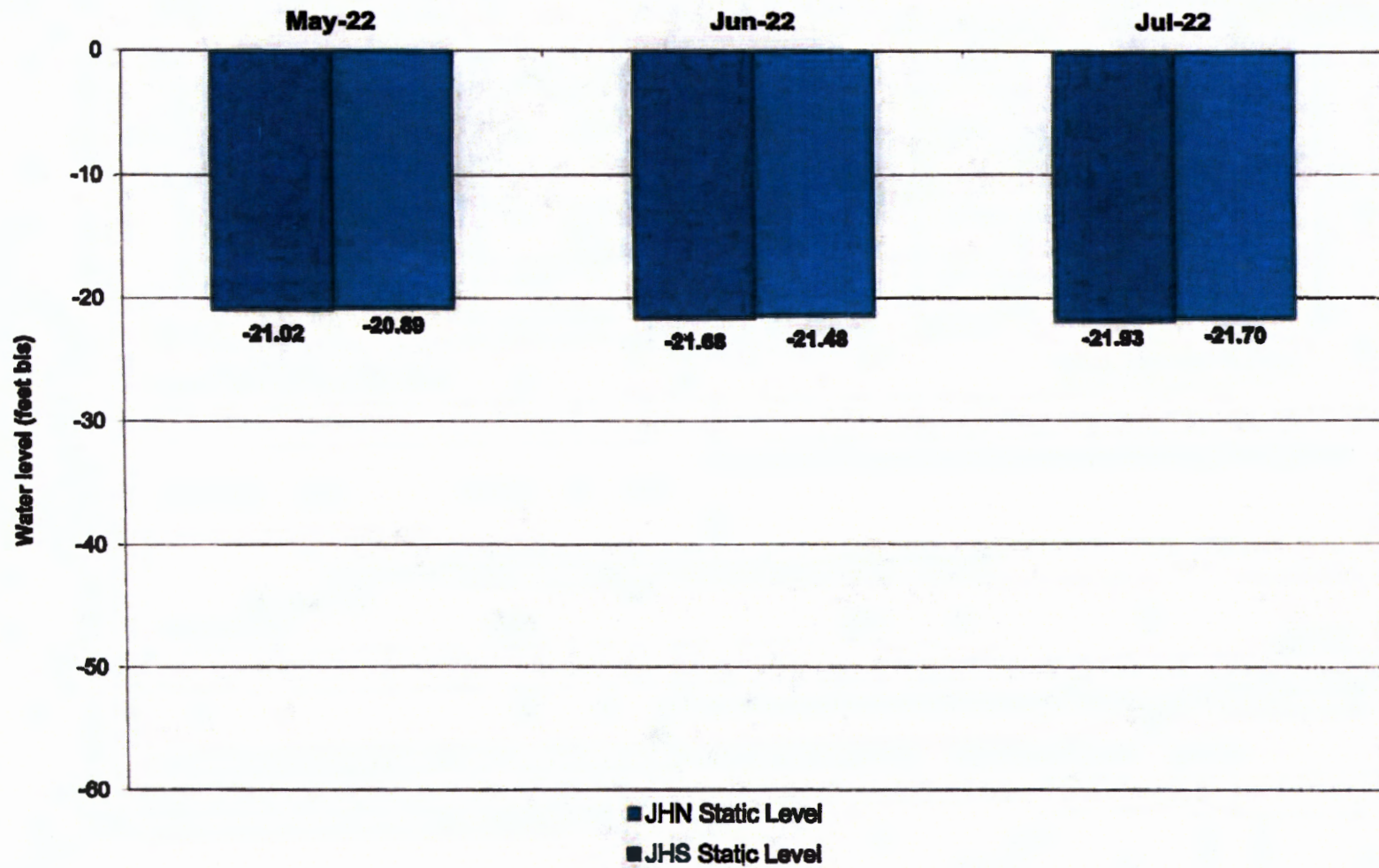
X. Adjournment  
The meeting was adjourned at approximately 7:50 pm

## JHN & JHS Well Levels: July 2019-2022

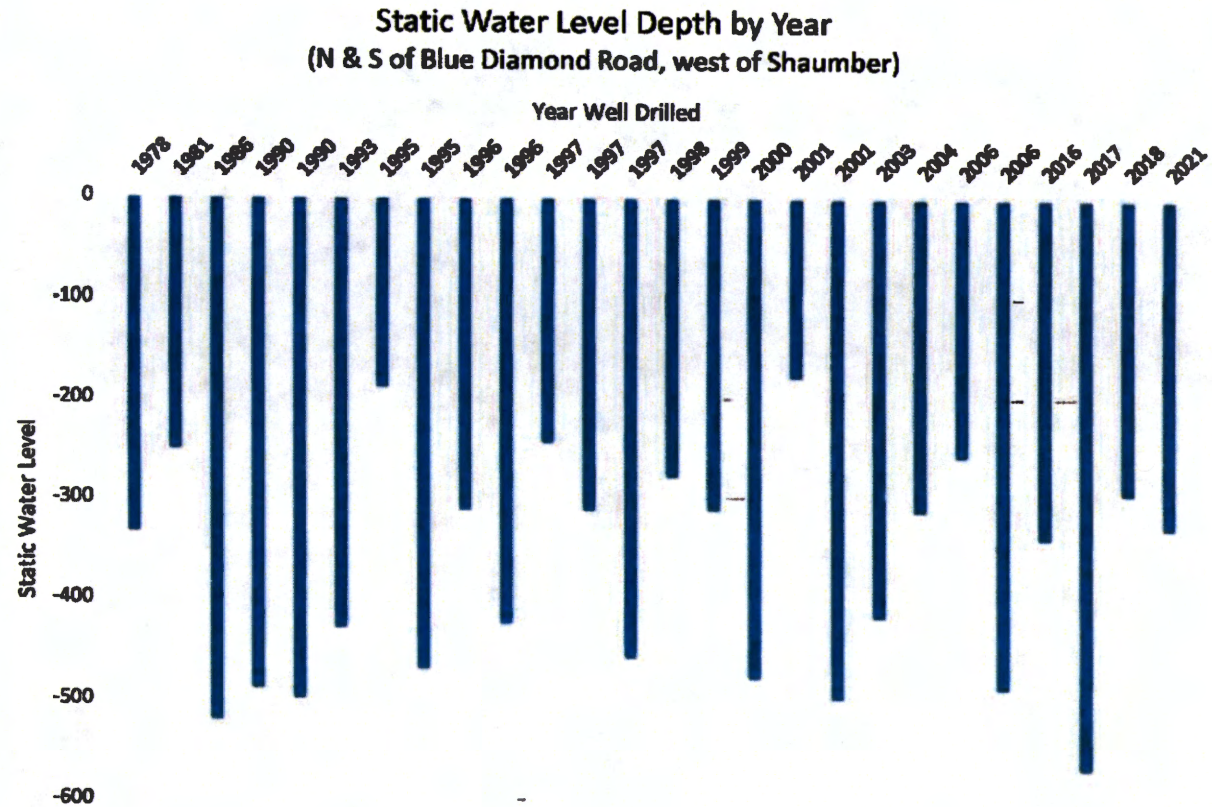




## JHN & JHS Water Levels: 3-month Trend



Address	Report Year	Static Water Level
11711 W. Wigwam	1978	-335
11575 Wigwam	1981	-252
8875 Wounded Horse	1986	-522
8520 Wounded Horse	1990	-490
Kulka Community Well	1990	-500
8880 Kulka	1993	-430
101710 W. Ford	1995	-190
11000 W. Torino	1995	-471
11965 State Hwy 160	1996	-313
8730 Kulka	1996	-426
12992 State Hwy 160	1997	-245
12885 Blue Diamond Rd.	1997	-313
13299 State Hwy 160	1997	-460
11855 W. Cougar	1998	-280
12920 W. Cougar	1999	-313
11111 W. Torino	2000	-480
11576 Riscos Hill Rd.	2001	-180
11011 W. Torino	2001	-500
8430 Avery	2003	-420
11950 W. Cougar	2004	-315
11620 W. Torino	2006	-260
11255 W. Torino	2006	-490
11715 Cougar	2016	-342
11320 W. Torino	2017	-570
8515 Cote Rd.	2018	-297
8575 Cote Rd	2021	-332



Based on public documents on the NV Division of Water Resources website: [water.nv.gov](http://water.nv.gov)