

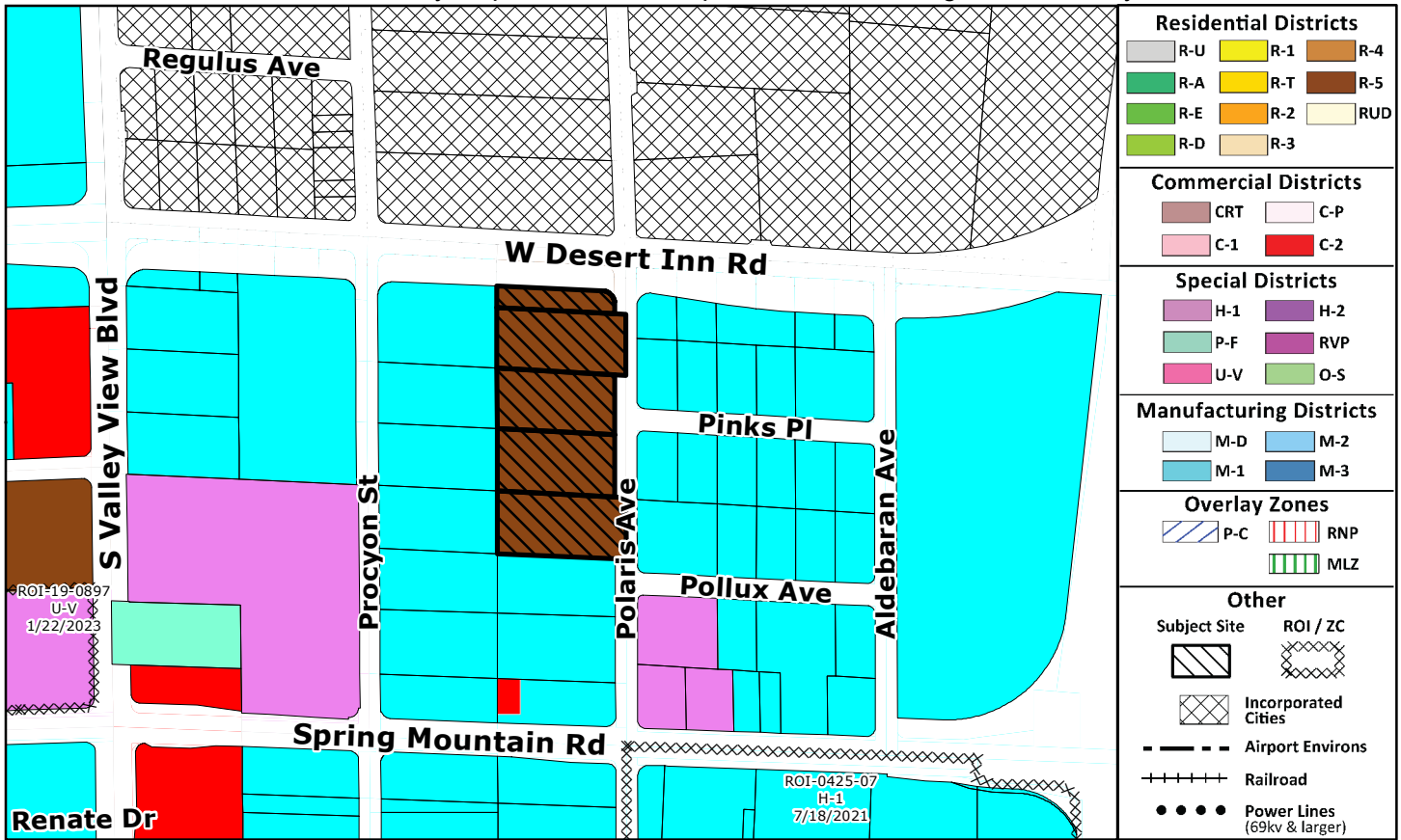
**PAGE INTENTIONALLY LEFT BLANK**

# Commission Agenda Map

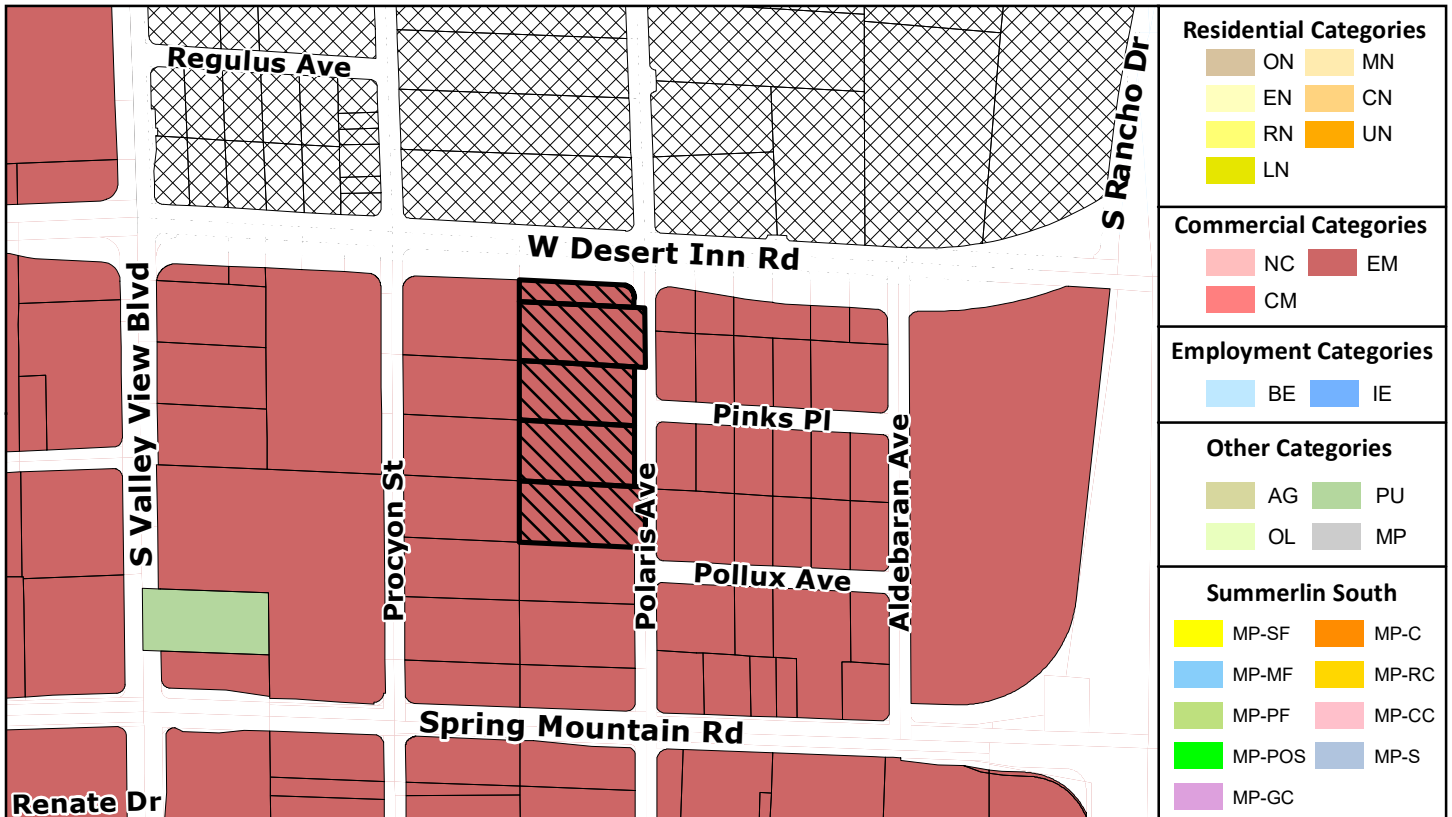
VS-23-0100

Clark County Department of Comprehensive Planning, Clark County, Nevada

## ZONING



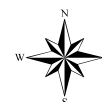
## PLANNED LAND USE



This information is for display purposes only. No liability is assumed as to the accuracy of the data delineated hereon.

Subject Parcel(s)  
 16217102005  
 16217102007  
 16217102003

See complete list on file



0 125 250 500 Feet  
 Map Created on 3/6/2023

