

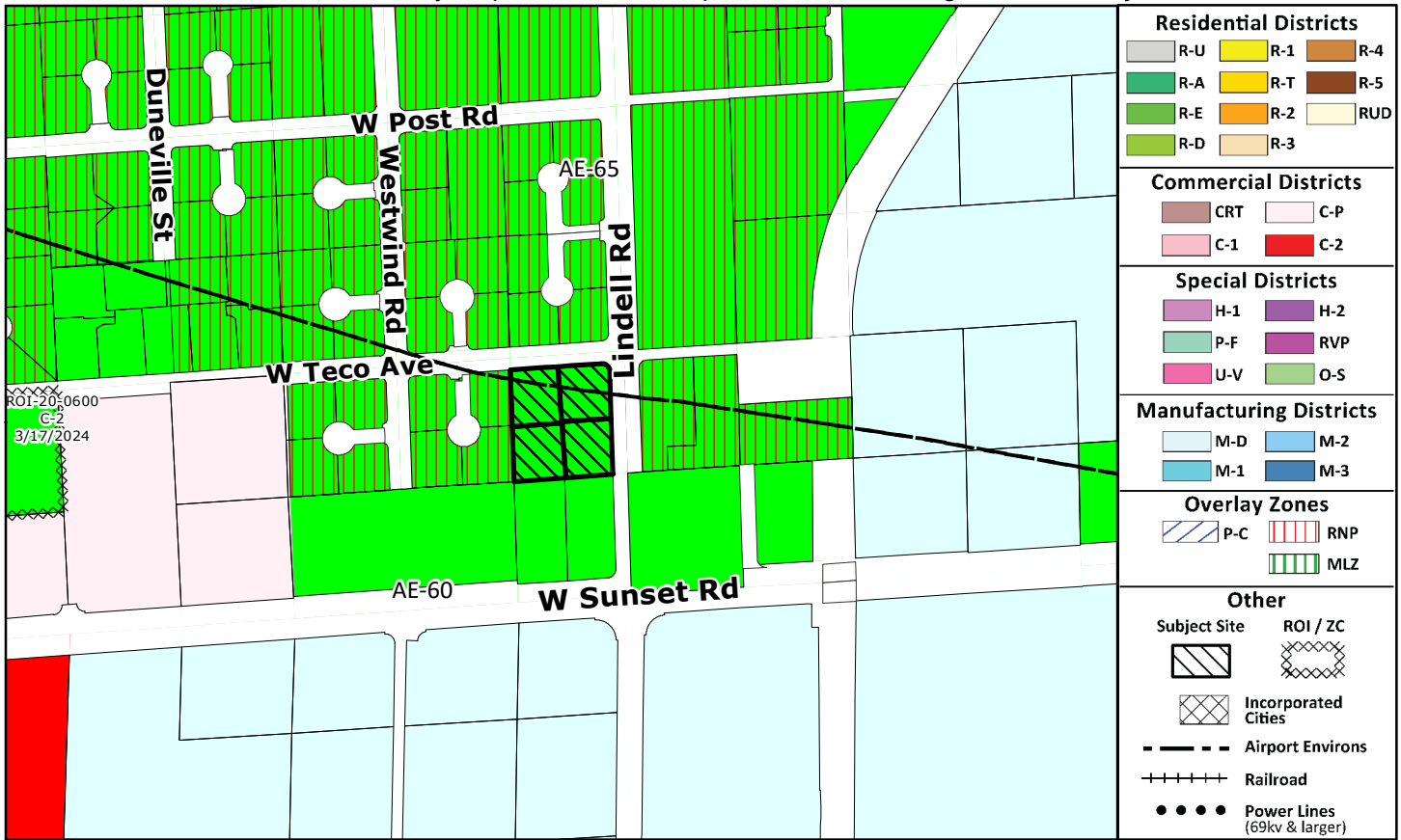
PAGE INTENTIONALLY LEFT BLANK

Commission Agenda Map

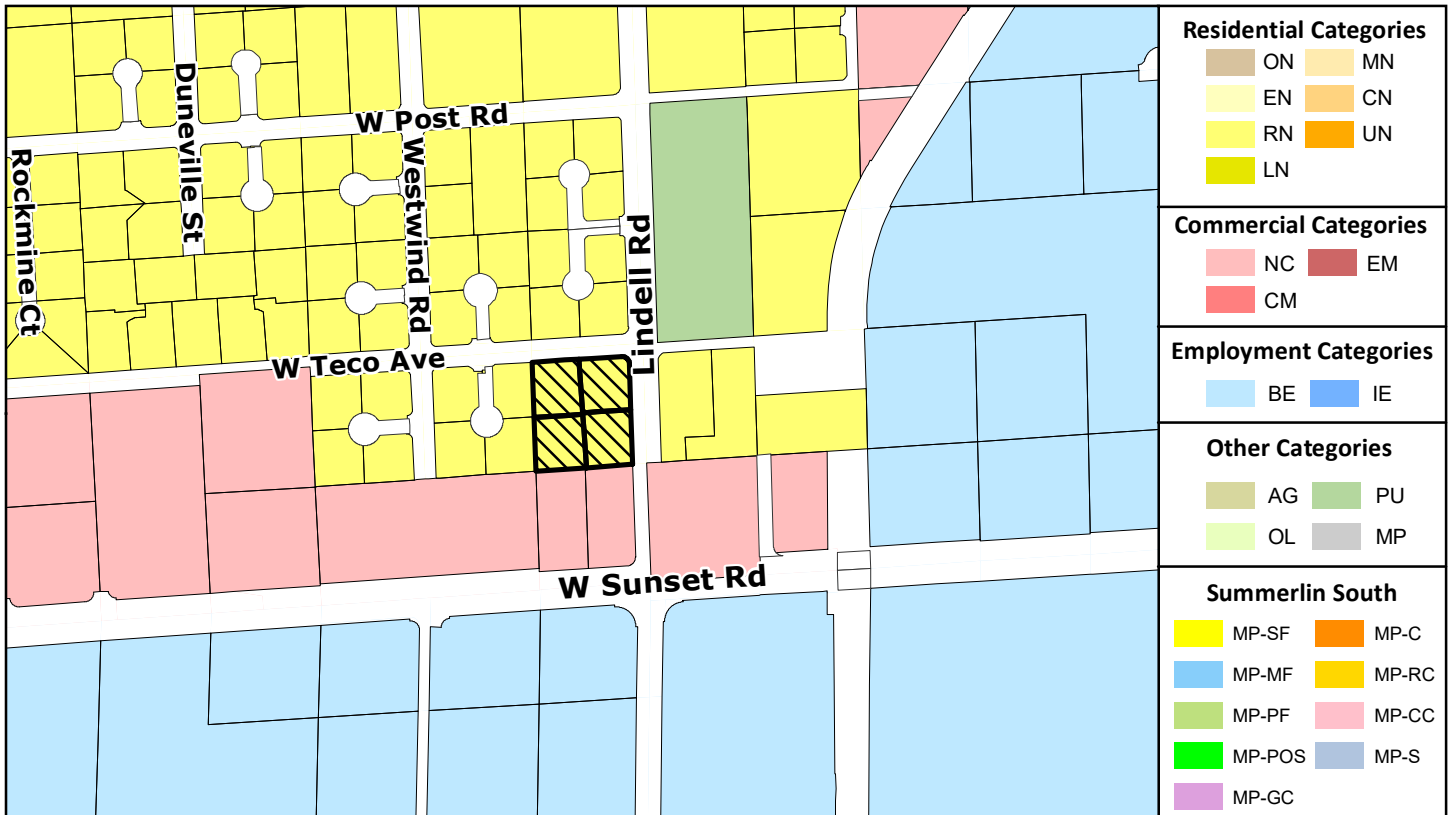
WS-23-0106

ZONING

Clark County Department of Comprehensive Planning, Clark County, Nevada



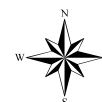
PLANNED LAND USE



This information is for display purposes only. No liability is assumed as to the accuracy of the data delineated hereon.

Subject Parcel(s)
16336401078
16336401079
16336401077

See complete list on file



0 125 250 500 Feet
Map Created on 3/14/2023

