

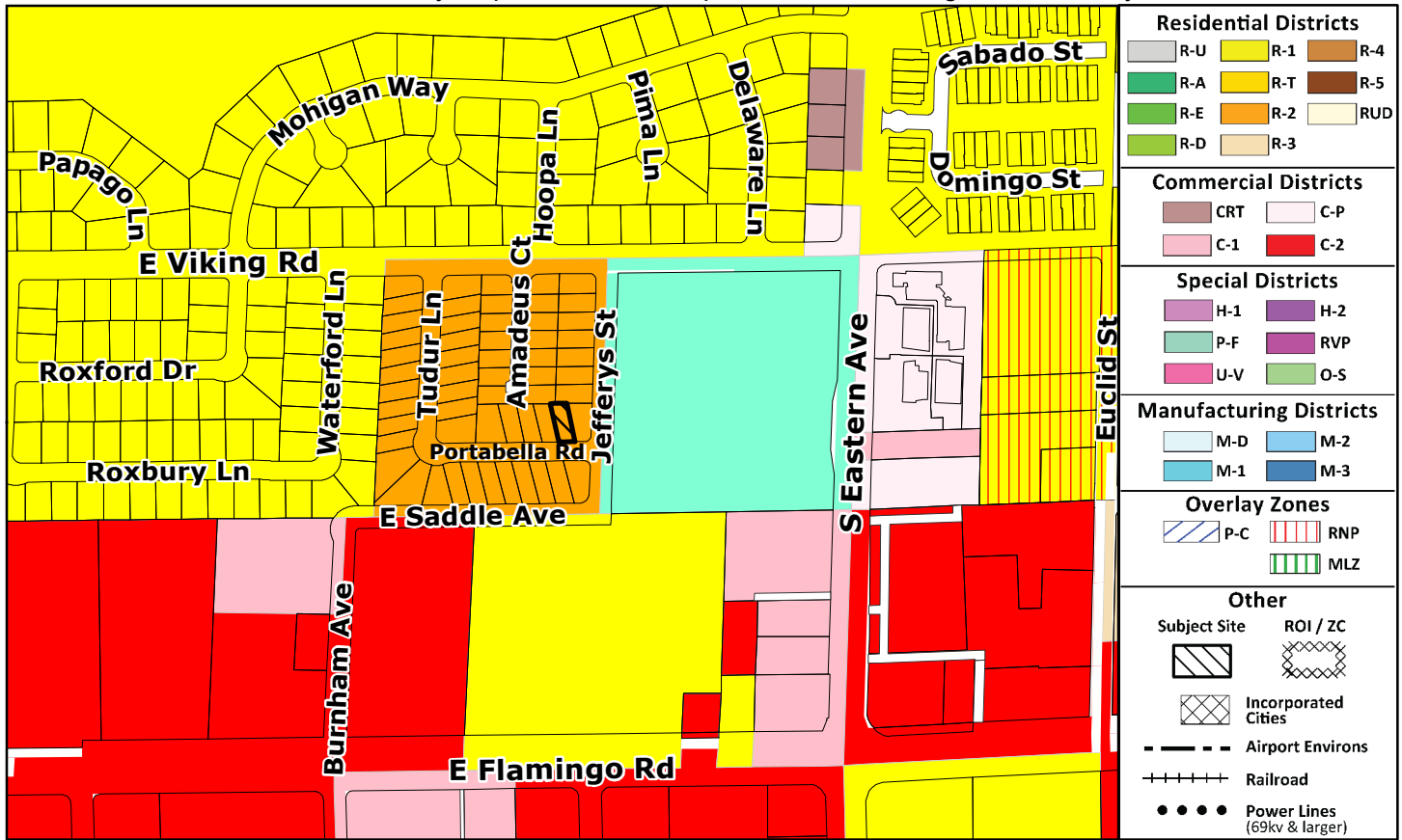
**PAGE INTENTIONALLY LEFT BLANK**

# Commission Agenda Map

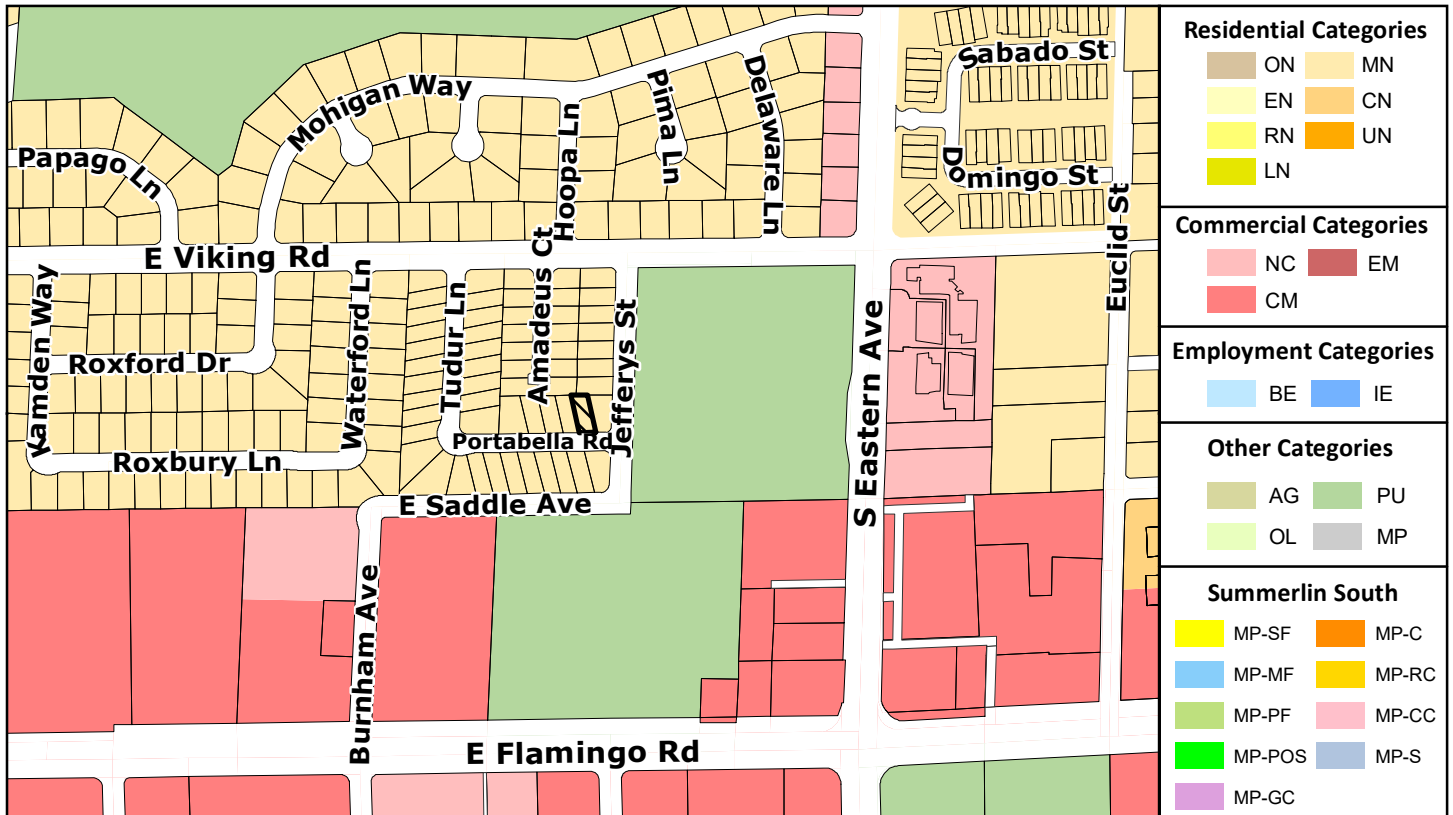
WS-22-0706

## ZONING

Clark County Department of Comprehensive Planning, Clark County, Nevada

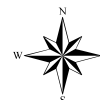


## PLANNED LAND USE



This information is for display purposes only. No liability is assumed as to the accuracy of the data delineated hereon.

Subject Parcel(s)  
16214813023



0 125 250 500 Feet  
Map Created on 3/23/2023

