

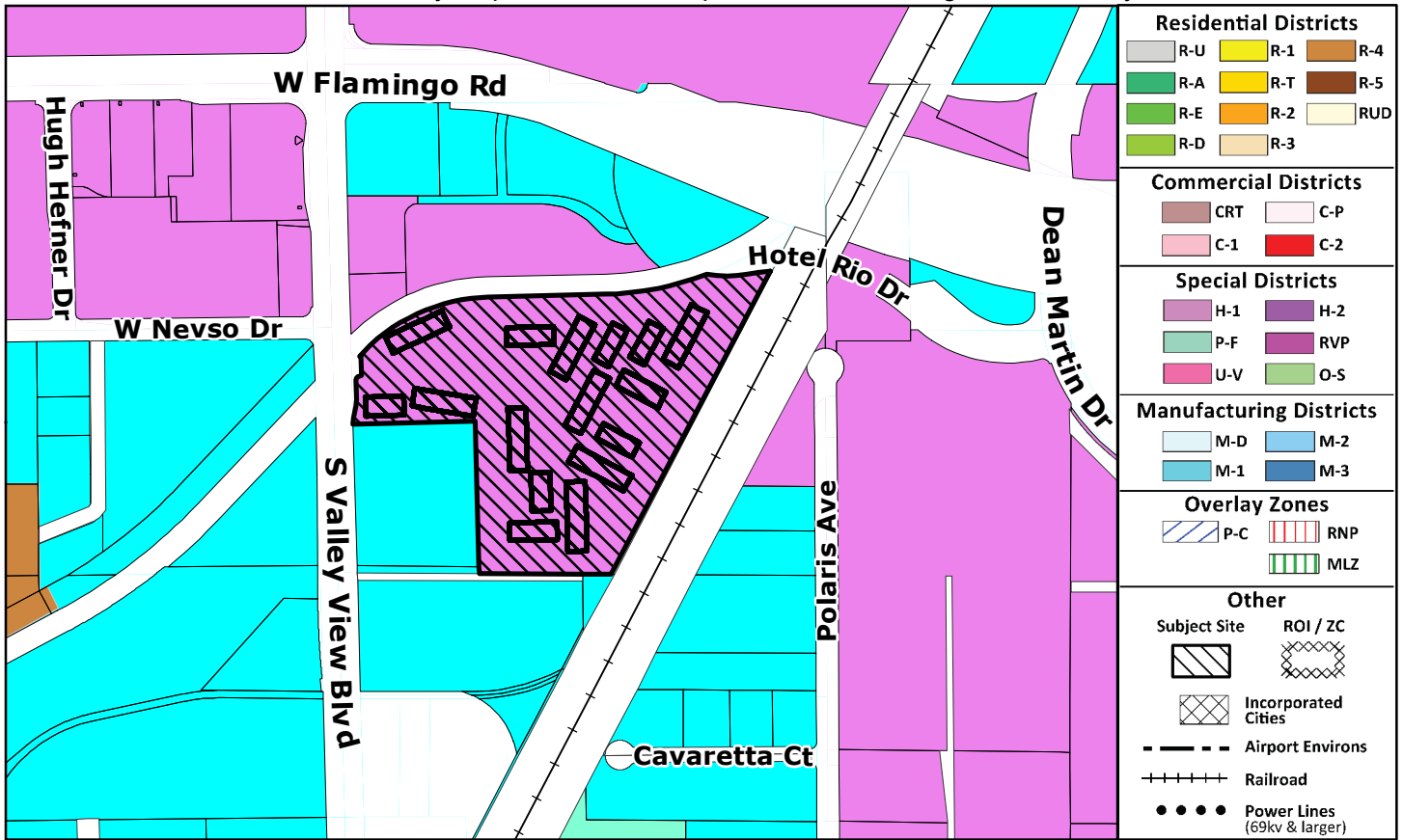
**PAGE INTENTIONALLY LEFT BLANK**

# Commission Agenda Map

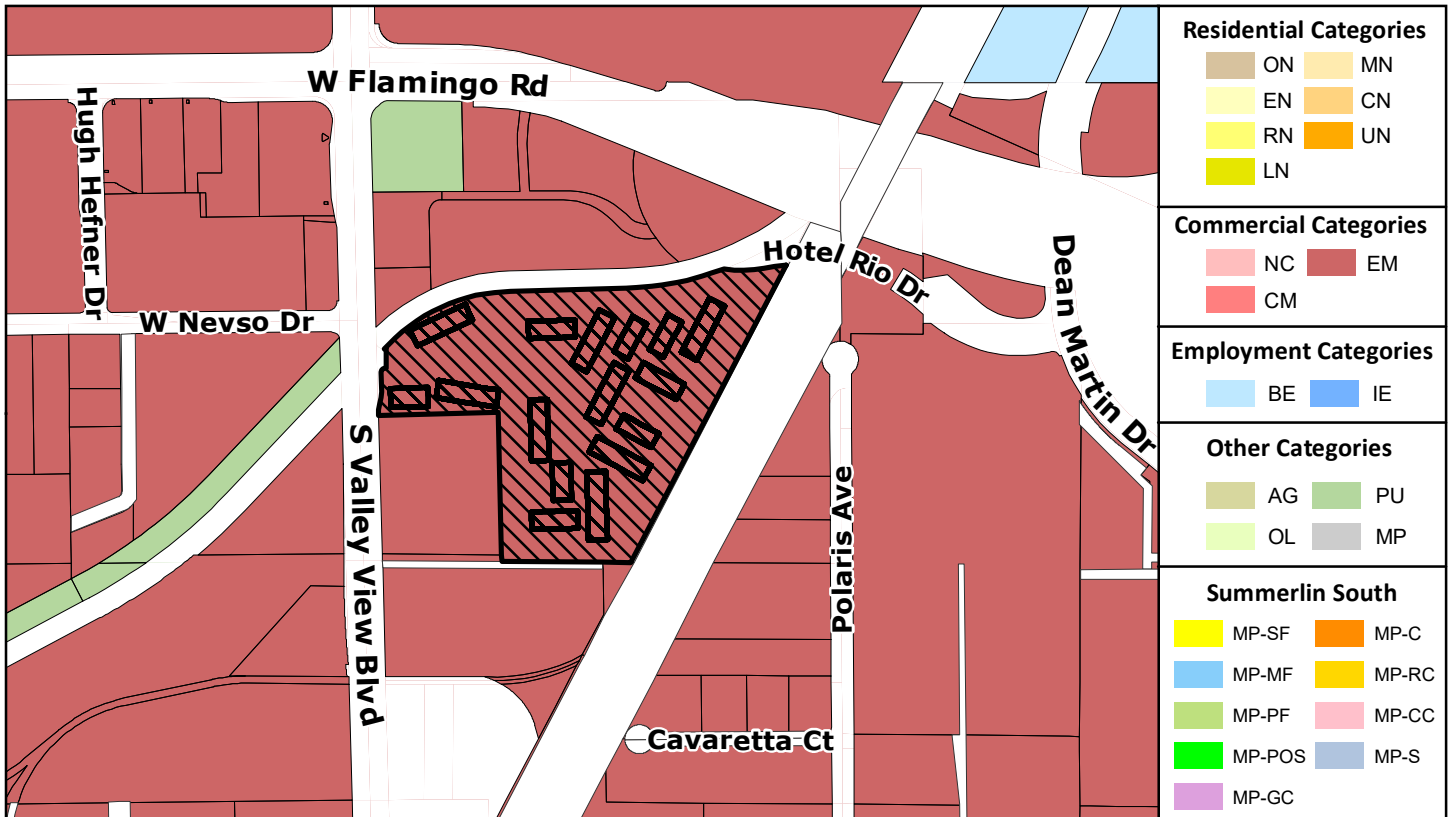
UC-23-0146

Clark County Department of Comprehensive Planning, Clark County, Nevada

## ZONING



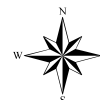
## PLANNED LAND USE



This information is for display purposes only. No liability is assumed as to the accuracy of the data delineated hereon.

Subject Parcel(s)  
 16220111000  
 16220111153  
 16220111177

See complete list on file



0 125 250 500 Feet  
 Map Created on 4/3/2023

