

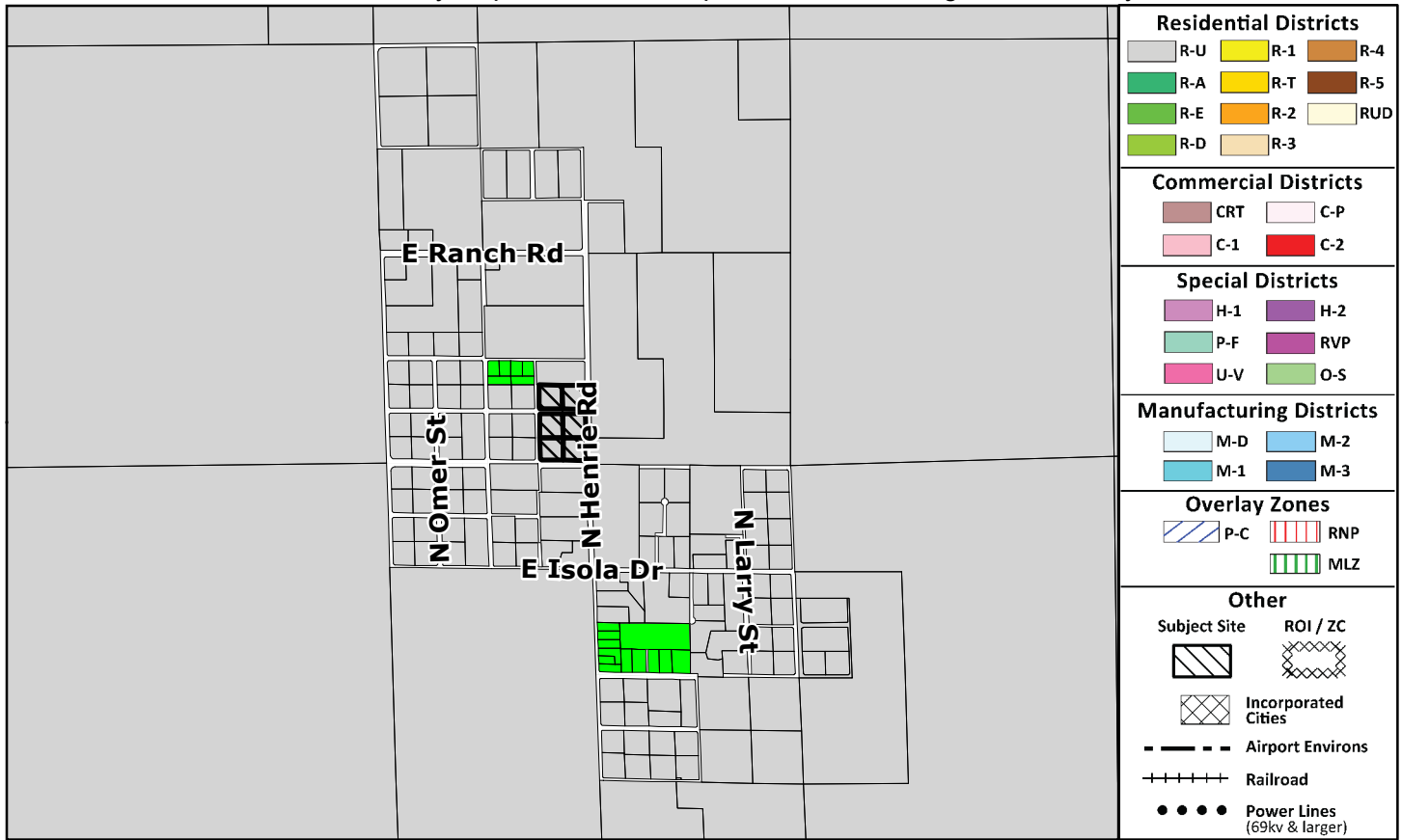
PAGE INTENTIONALLY LEFT BLANK

Commission Agenda Map

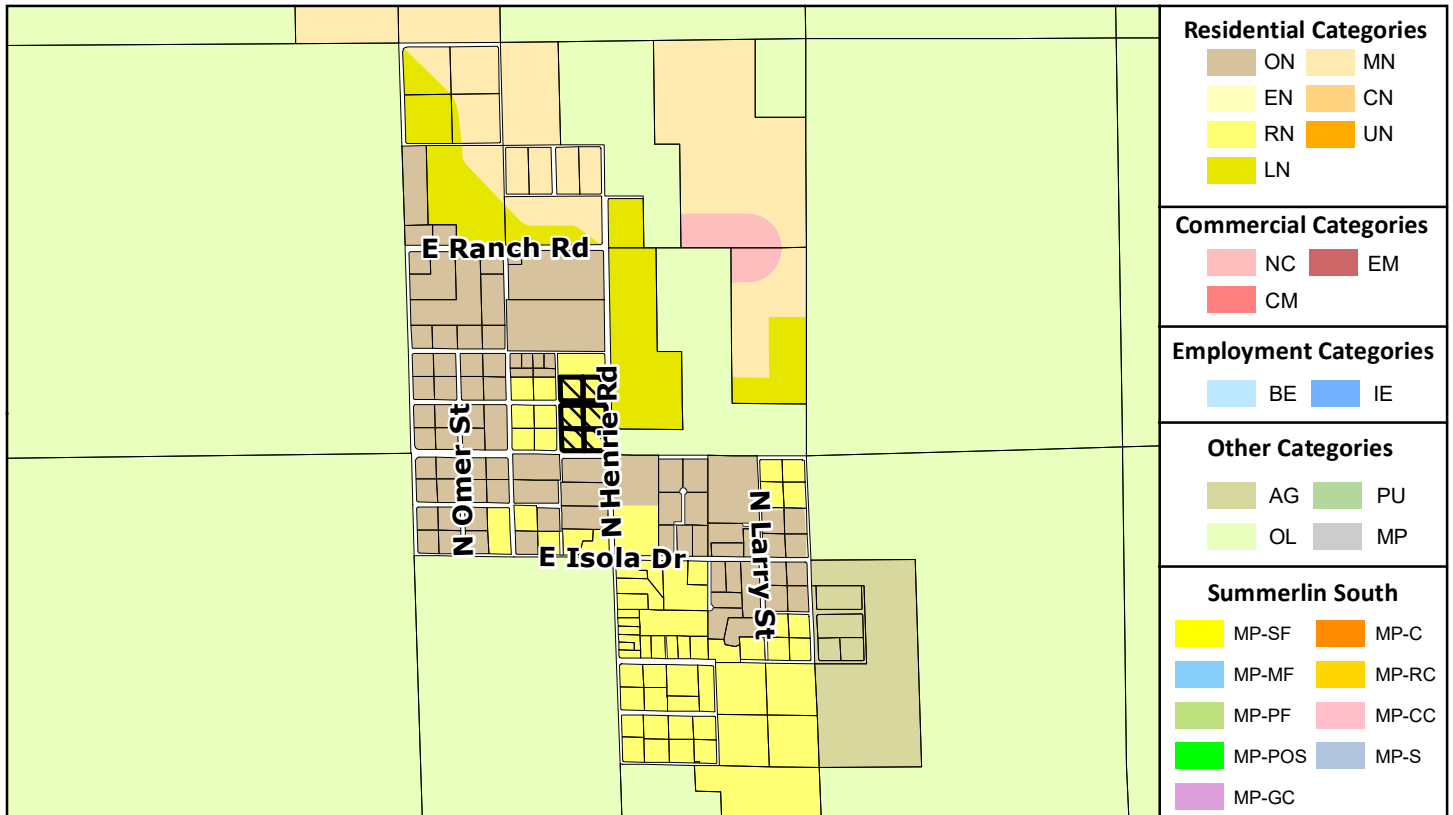
ZC-21-0004

ZONING

Clark County Department of Comprehensive Planning, Clark County, Nevada



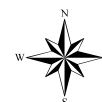
PLANNED LAND USE



This information is for display purposes only. No liability is assumed as to the accuracy of the data delineated hereon.

Subject Parcel(s)
 03122401029
 03122401030
 03122401027

See complete list on file



0 550 1,100 2,200
 Feet
 Map Created on 3/14/2023

