

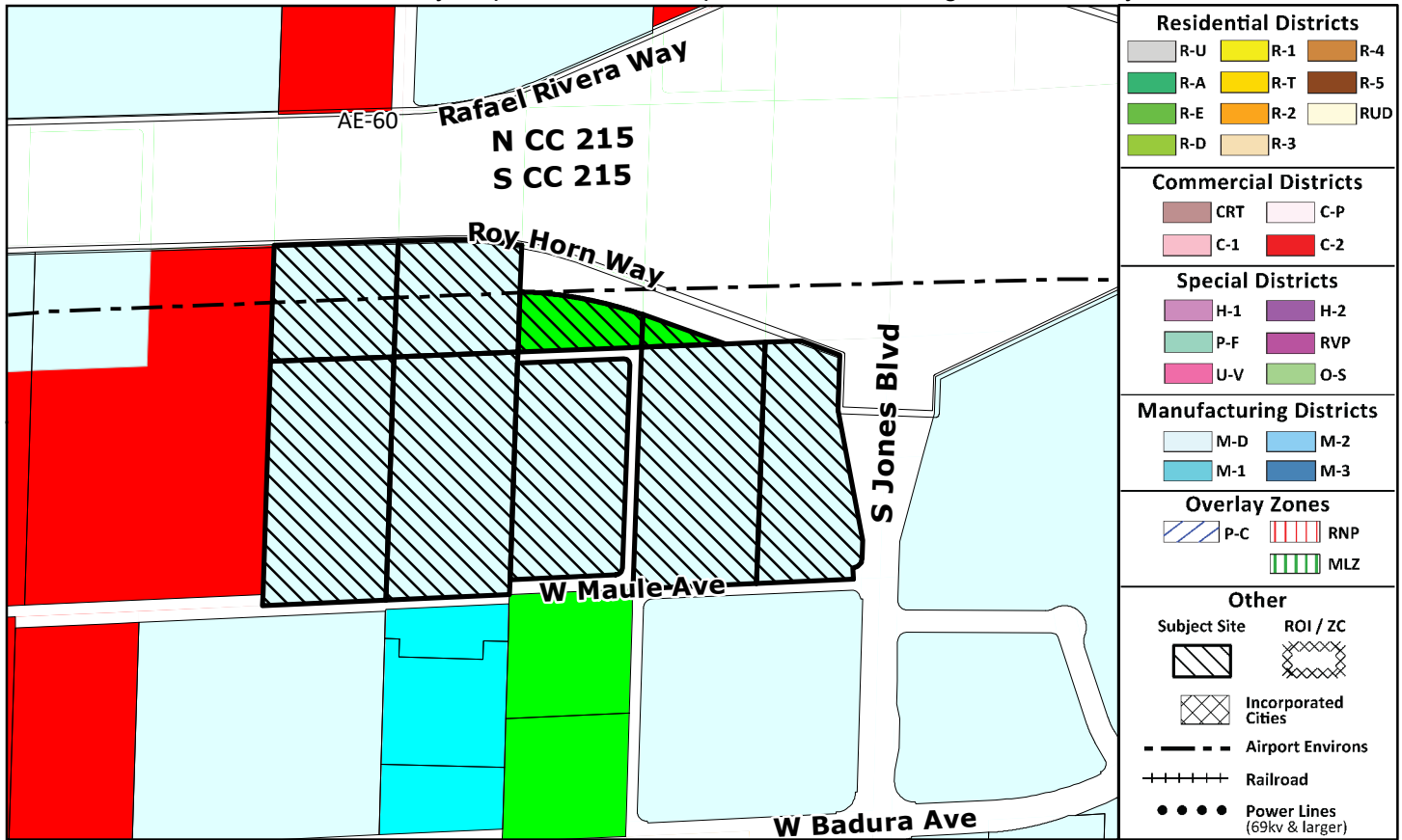
PAGE INTENTIONALLY LEFT BLANK

Commission Agenda Map

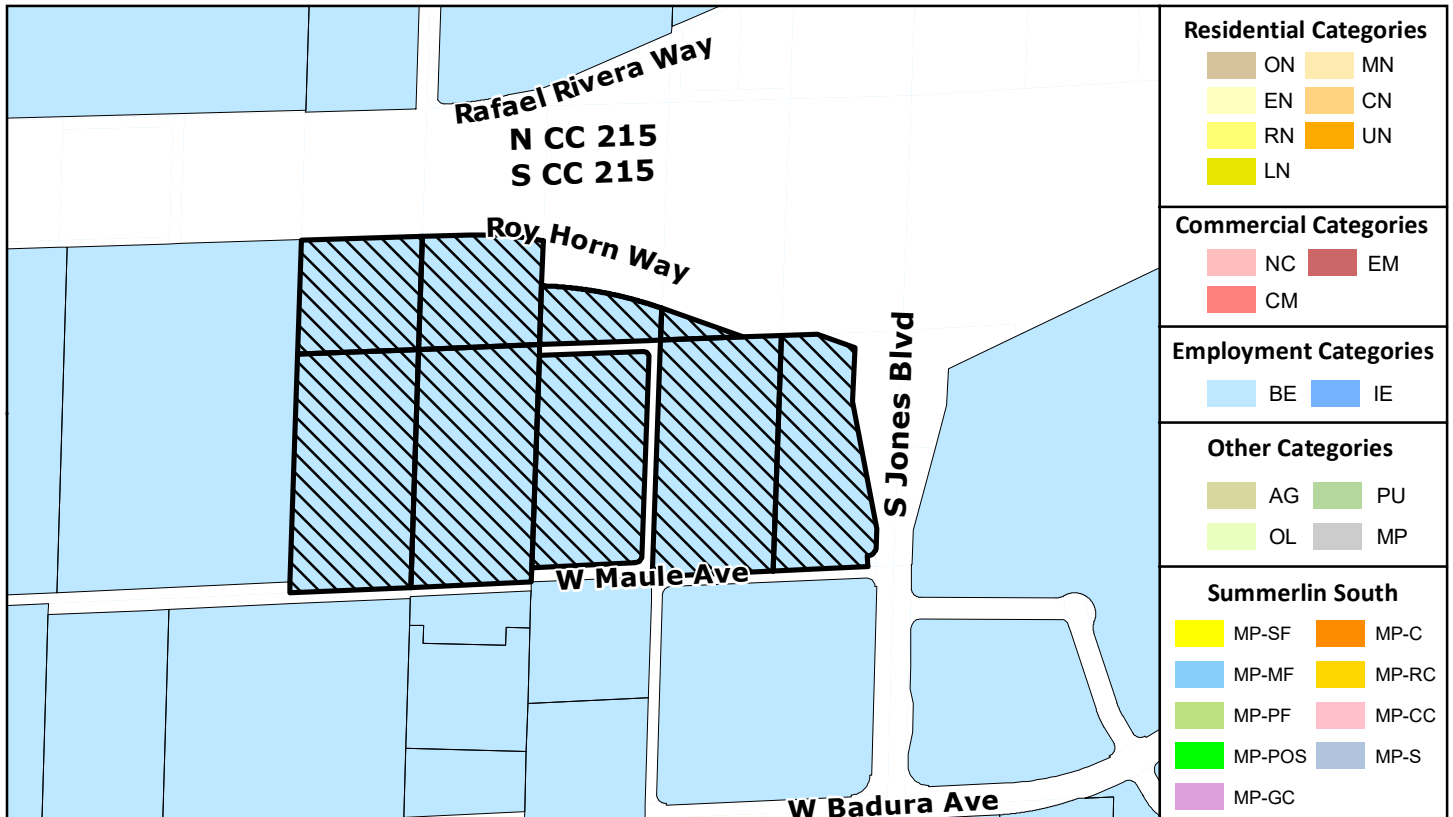
ZC-23-0151

ZONING

Clark County Department of Comprehensive Planning, Clark County, Nevada



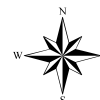
PLANNED LAND USE



This information is for display purposes only. No liability is assumed as to the accuracy of the data delineated hereon.

Subject Parcel(s)
 17602601007
 17602601005
 17602601004

See complete list on file



0 125 250 500 Feet
 Map Created on 3/28/2023

