

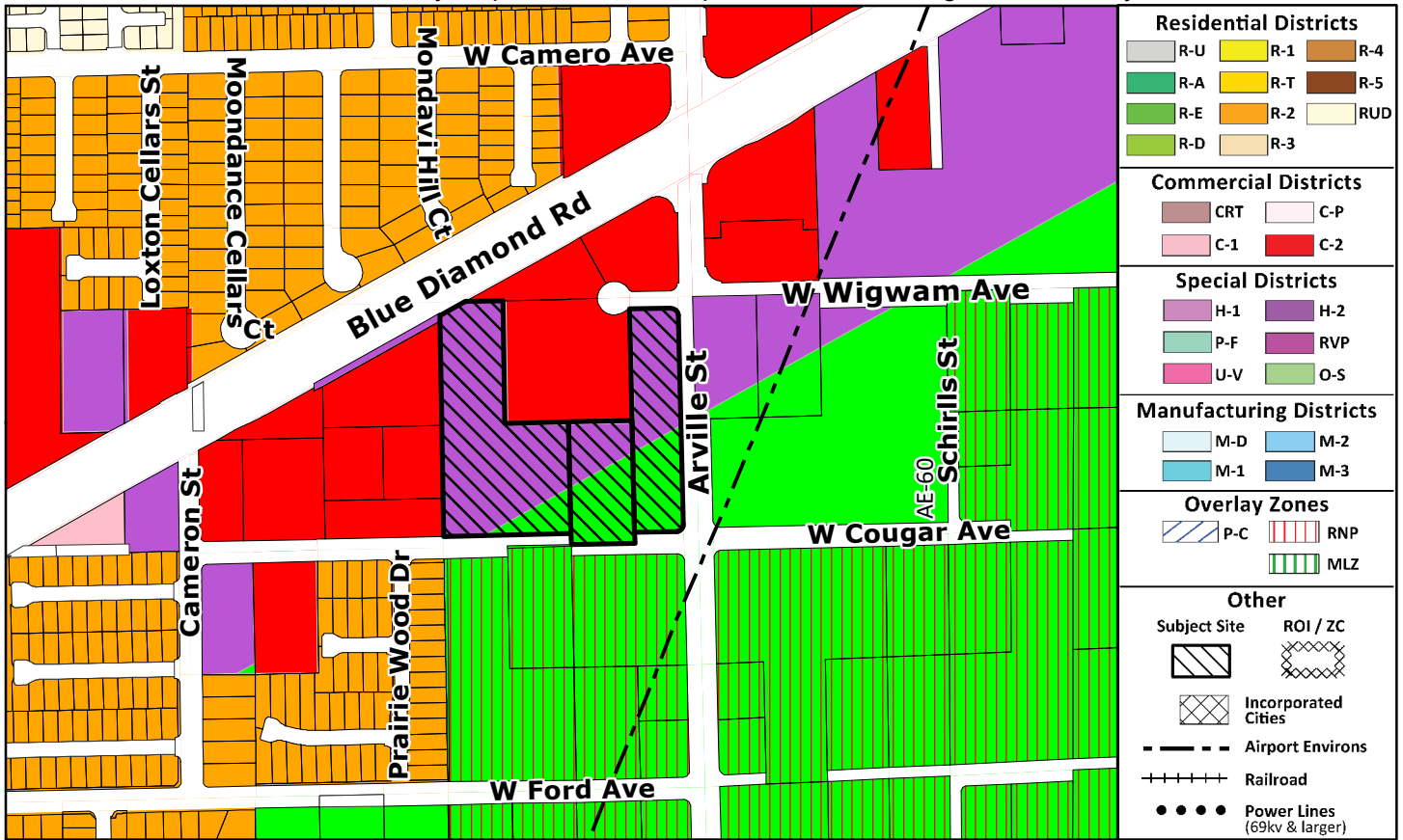
PAGE INTENTIONALLY LEFT BLANK

Commission Agenda Map

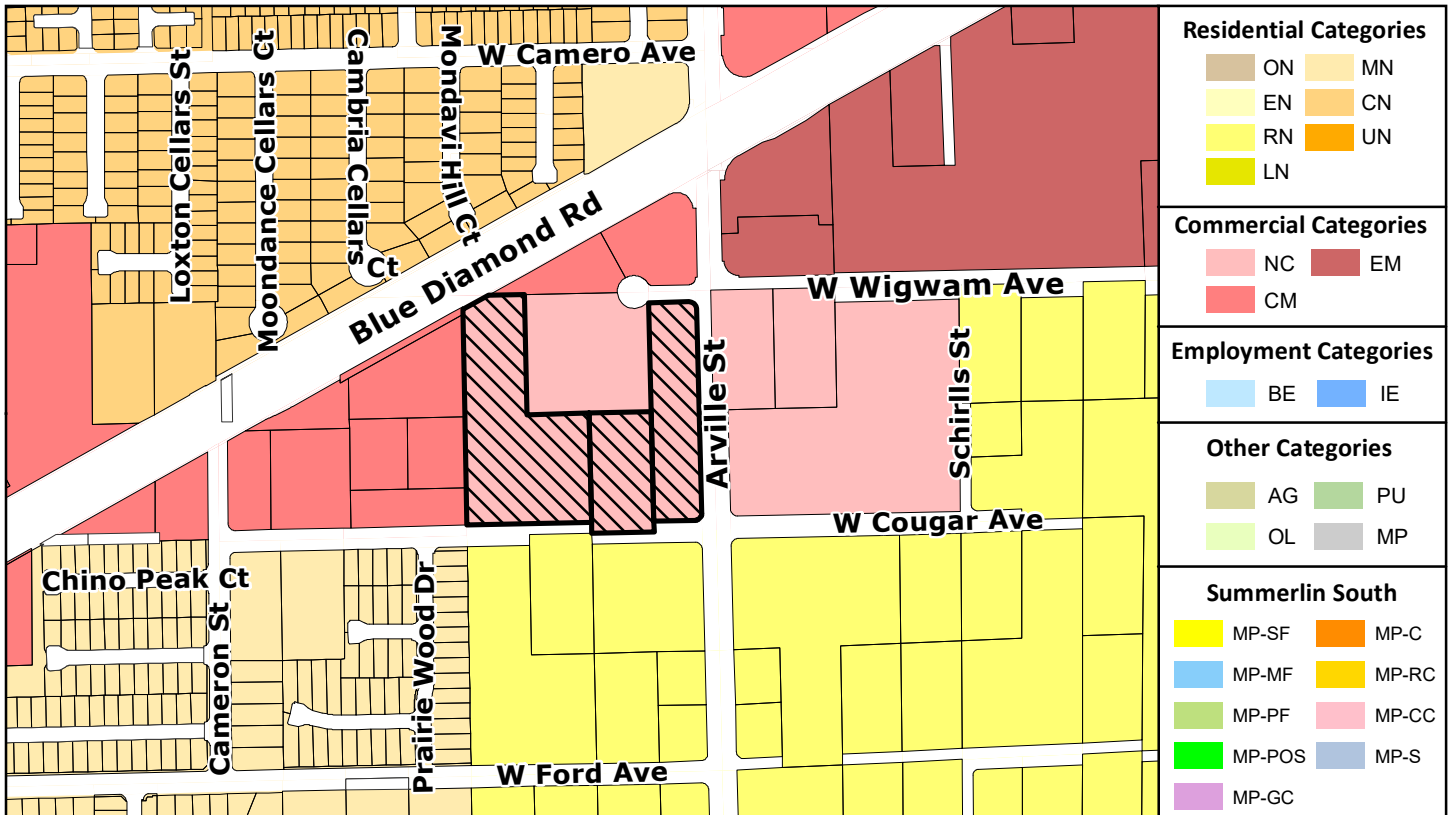
VS-23-0768

Clark County Department of Comprehensive Planning, Clark County, Nevada

ZONING

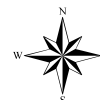


PLANNED LAND USE



This information is for display purposes only. No liability is assumed as to the accuracy of the data delineated hereon.

Subject Parcel(s)
 17718303006
 17718303050
 17718303048



0 125 250 500 Feet
 Map Created on 11/13/2023

