

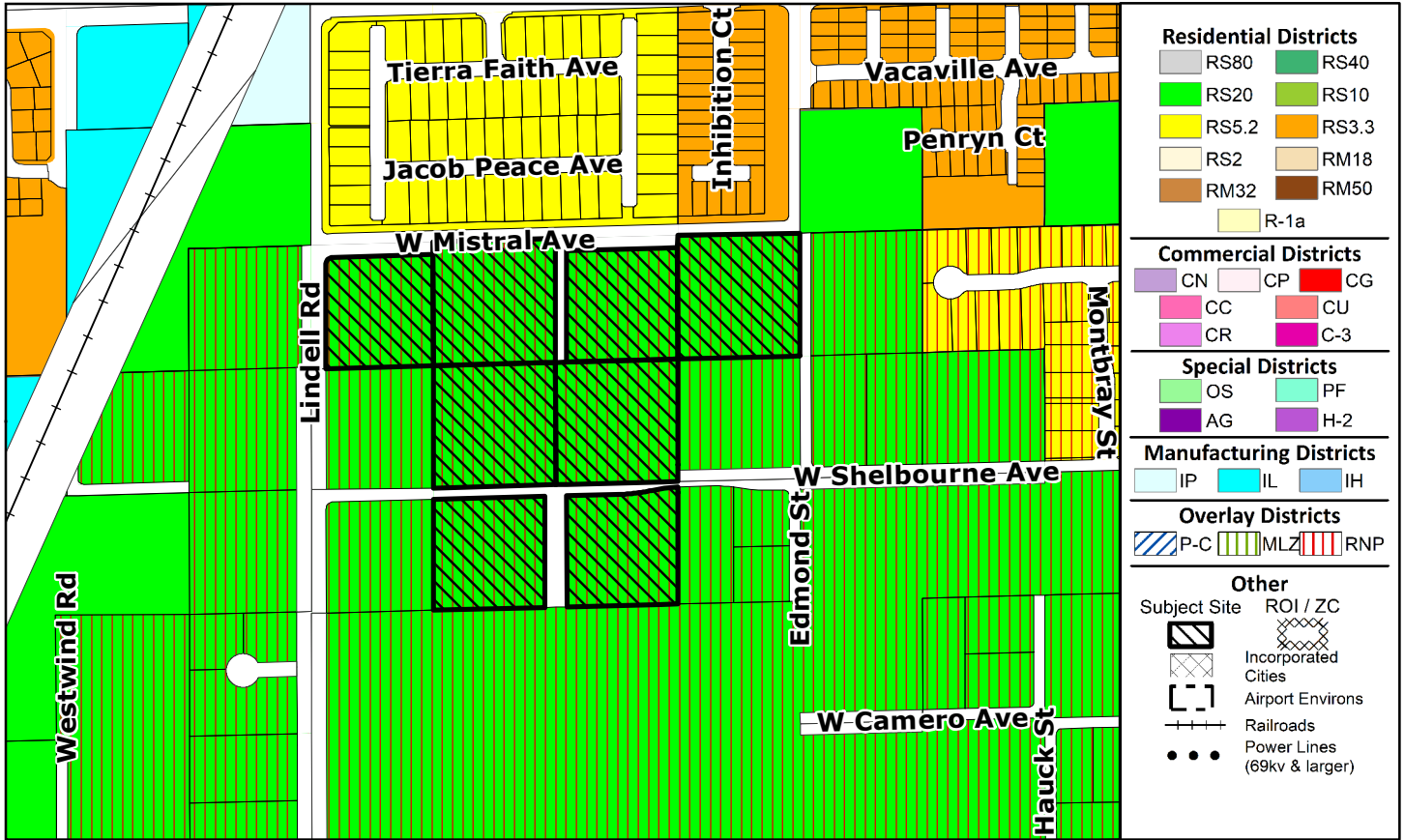
PAGE INTENTIONALLY LEFT BLANK

Commission Agenda Map

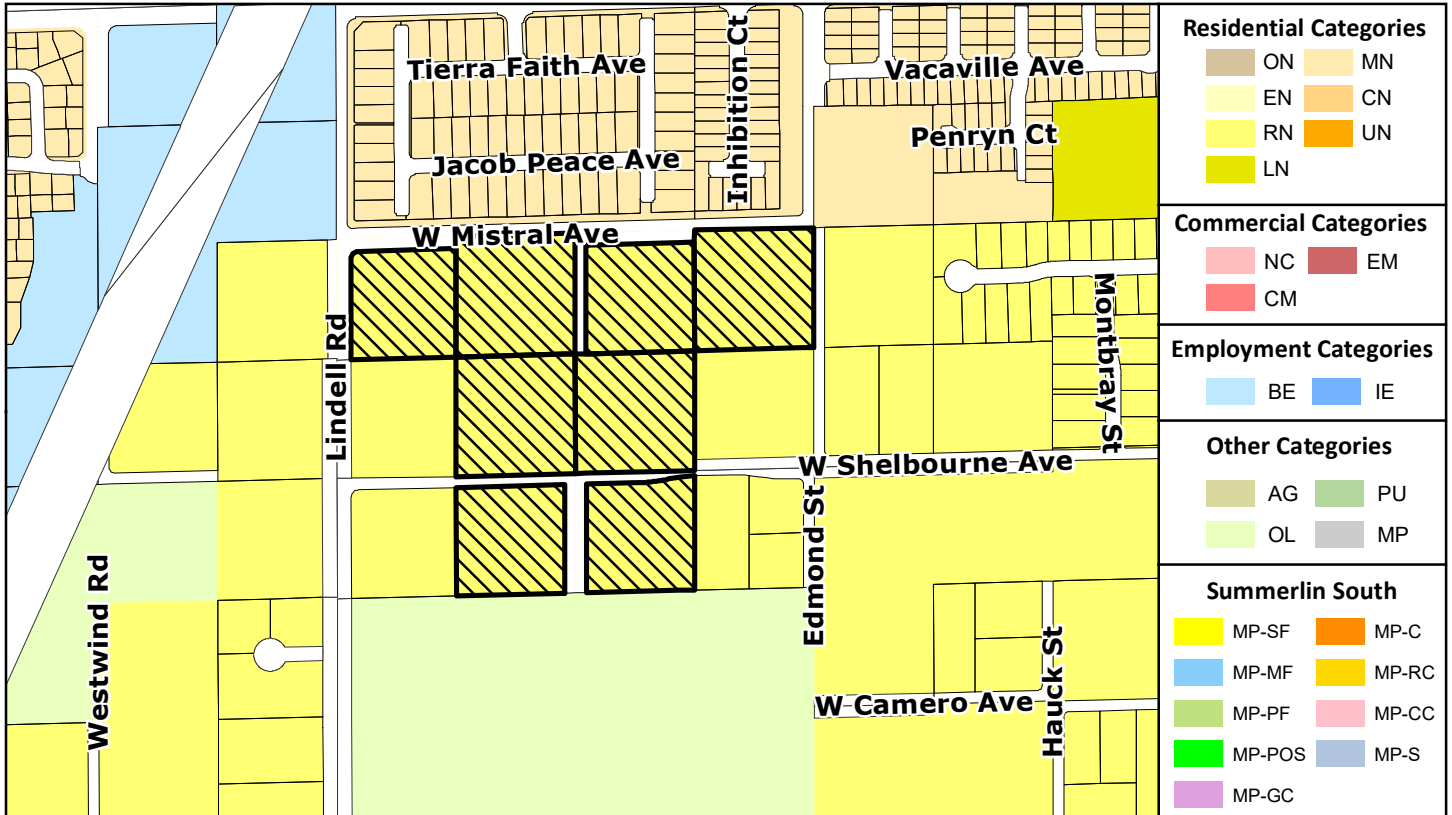
PUD-25-0190

Clark County Department of Comprehensive Planning, Clark County, Nevada

ZONING



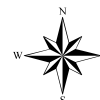
PLANNED LAND USE



This information is for display purposes only. No liability is assumed as to the accuracy of the data delineated hereon.

Subject Parcel(s)
 17613501013
 17613601002
 17613501014

See complete list on file



0 125 250 500 Feet
 Map Created on 2/26/2025

