

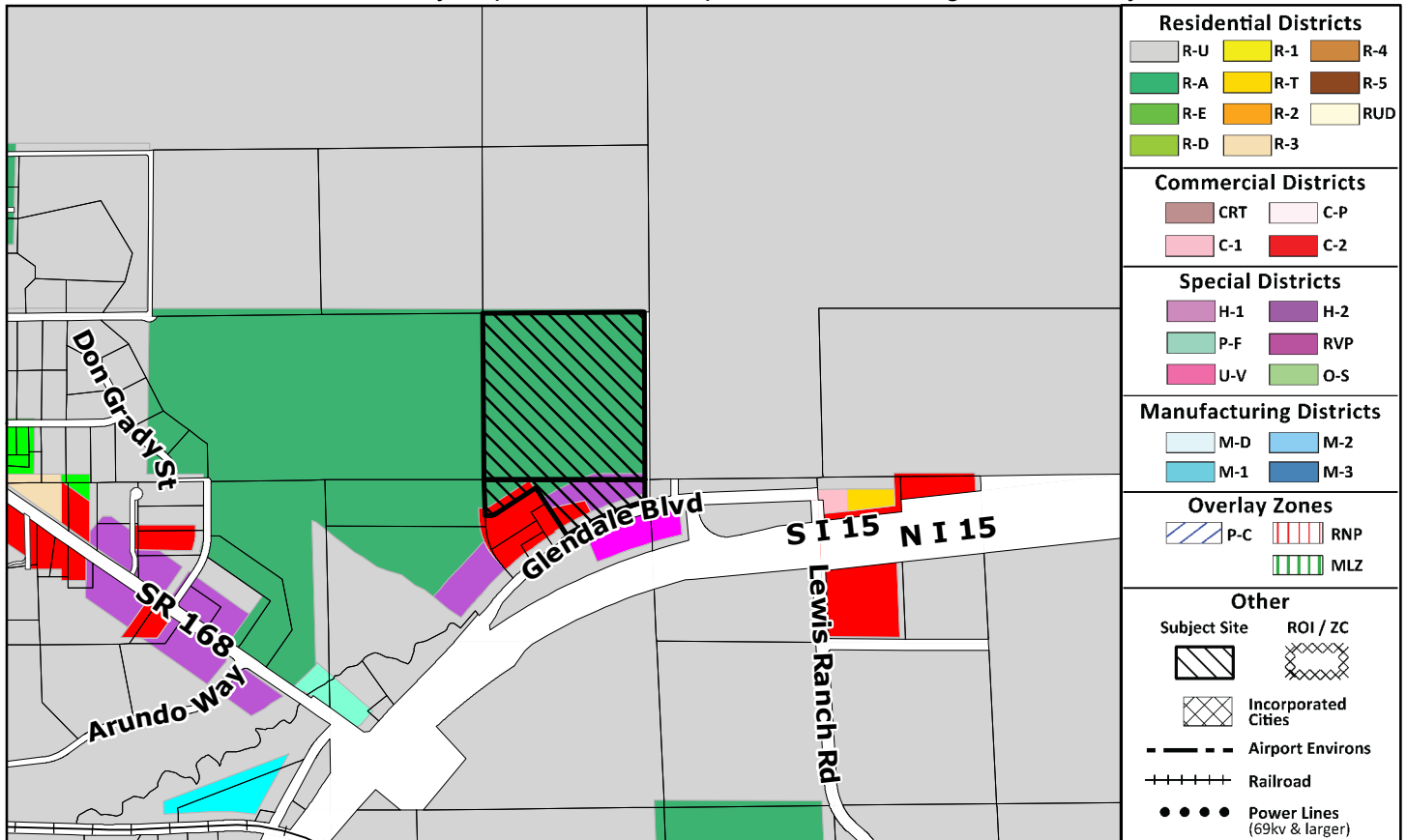
PAGE INTENTIONALLY LEFT BLANK

Commission Agenda Map

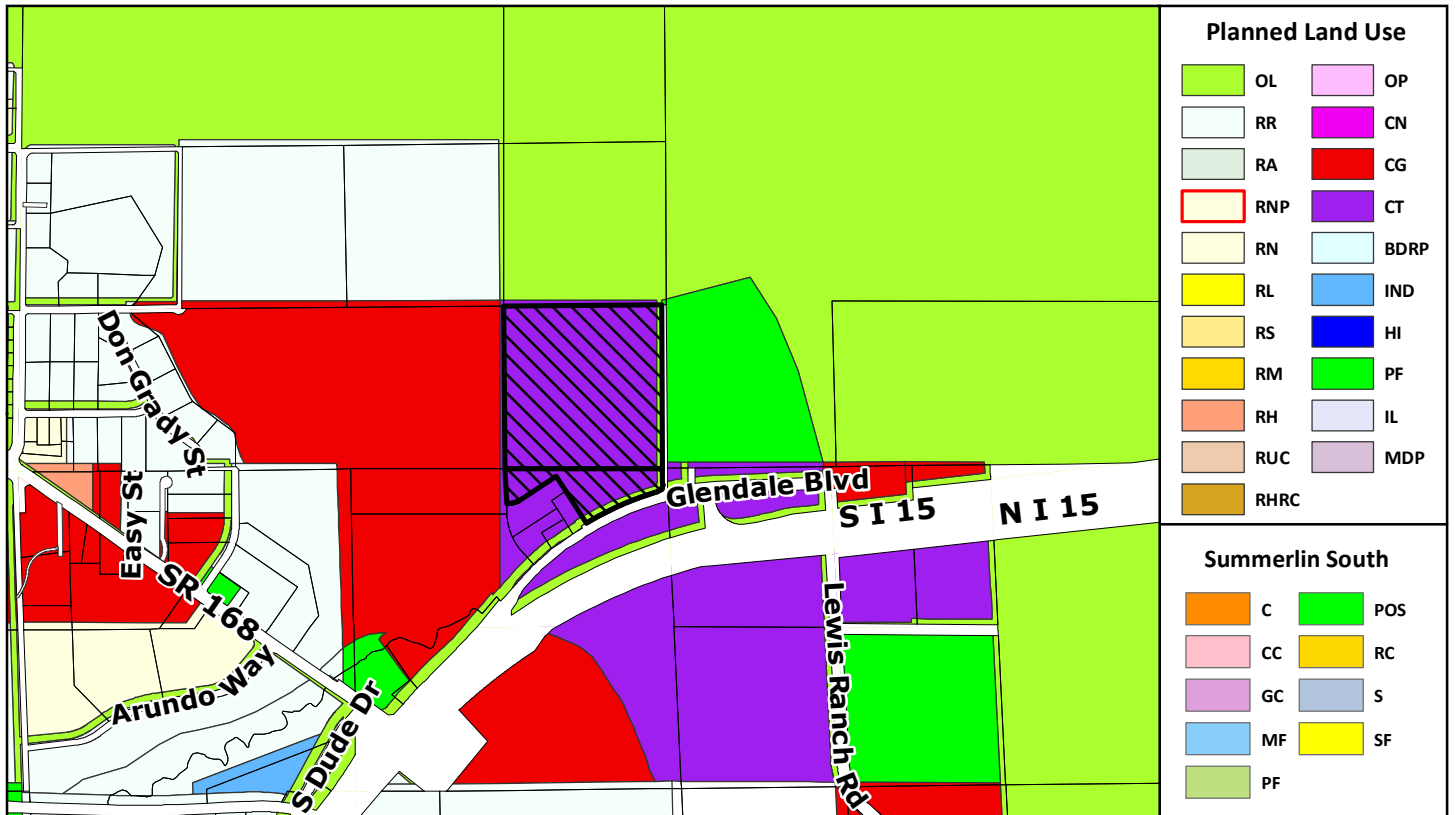
UC-21-0238

ZONING

Clark County Department of Comprehensive Planning, Clark County, Nevada

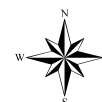


PLANNED LAND USE



This information is for display purposes only. No liability is assumed as to the accuracy of the data delineated hereon.

Subject Parcel(s)
04202501007
03135801004



0 375 750 1,500 Feet
Map Created on 6/16/2021

