

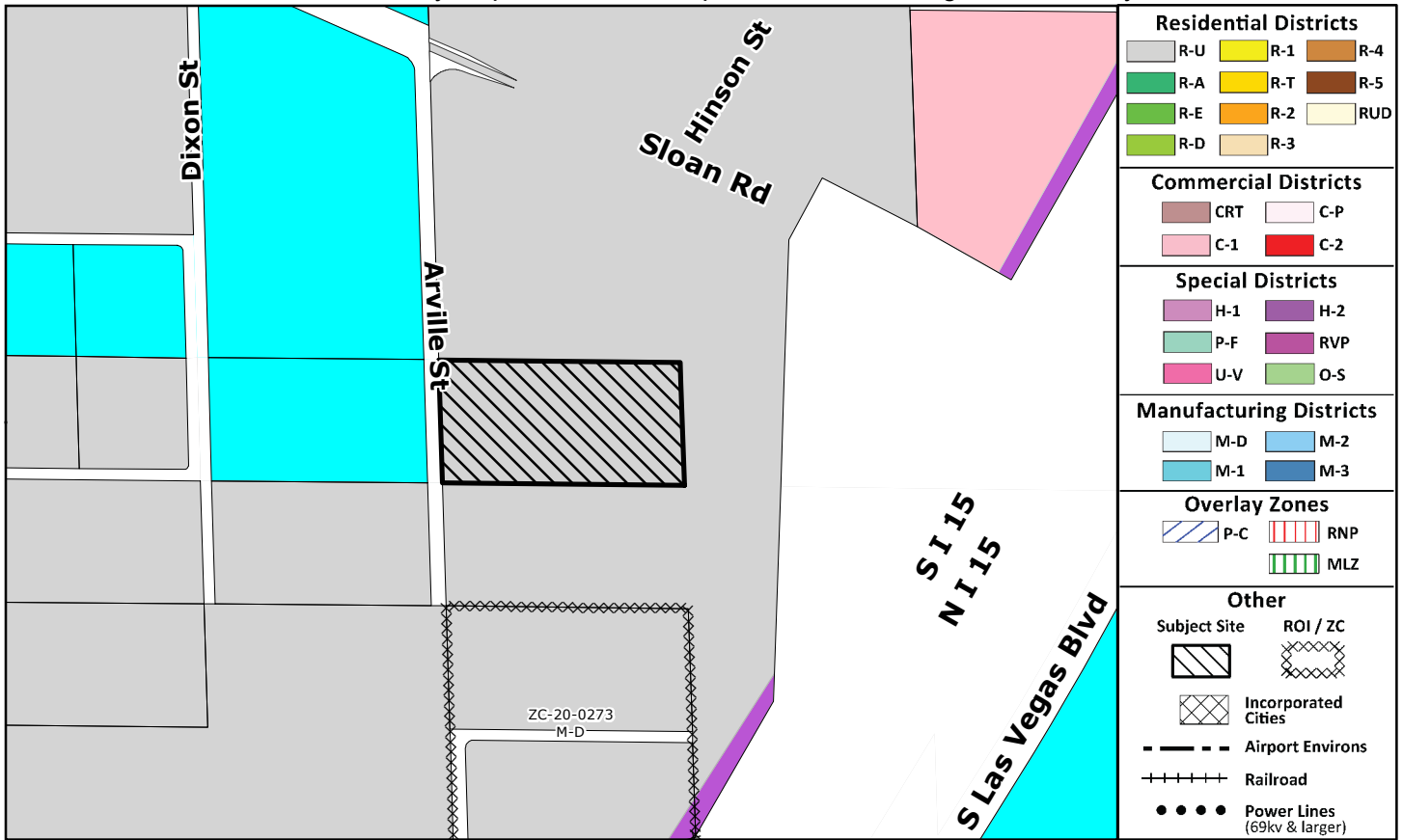
**PAGE INTENTIONALLY LEFT BLANK**

# Commission Agenda Map

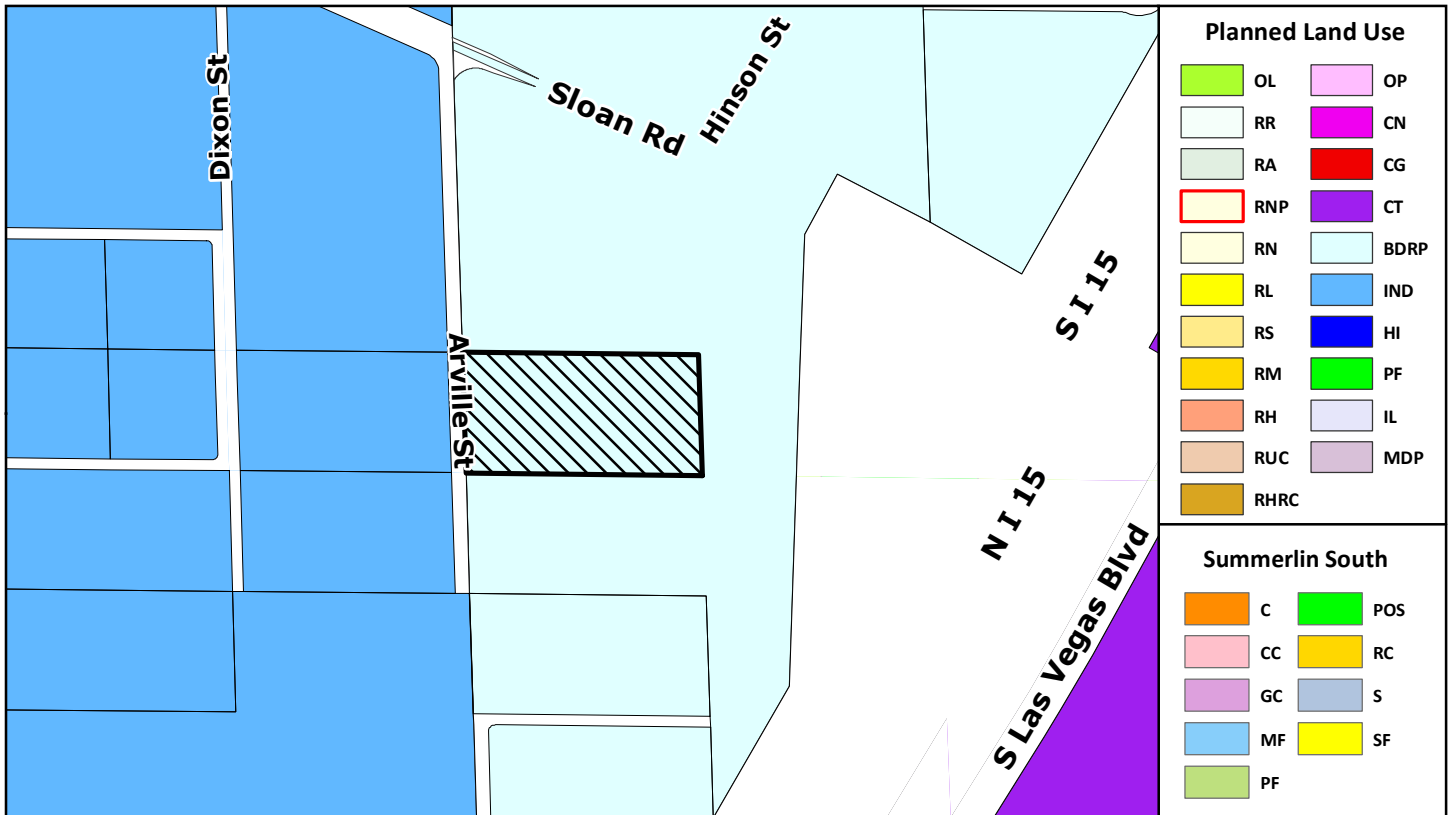
VS-21-0367

Clark County Department of Comprehensive Planning, Clark County, Nevada

## ZONING

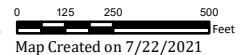


## PLANNED LAND USE



This information is for display purposes only. No liability is assumed as to the accuracy of the data delineated hereon.

Subject Parcel(s)  
19119701004



Map Created on 7/22/2021

