

RESOLUTION OF ACCEPTANCE AND SALE OF REAL PROPERTY

SALE UNIT 15

(Assessor's Parcel Number 177-30-301-022)

WHEREAS, at its regular meeting held on August 3, 2021, the Board of County Commissioners of Clark County, Nevada ("**Board**") approved a Resolution of Intent to Sell Real Property at Public Auction ("**Resolution of Intent**") for the sale of one (1) parcel of real property totaling ±2.27 acres commonly described as Assessor's Parcel Number 177-30-301-022, which is more particularly described on **Exhibit A** attached hereto and made a part hereof, generally located at Decatur Boulevard and Frias Avenue, Las Vegas, Nevada, (referred to collectively as the "**Property**"); and

WHEREAS, the Resolution of Intent, adopted by the Board, per NRS 244.282, provided that the Property would be sold during a 48-hour online auction held September 20, 2021 through September 22, 2021, on certain terms including a minimum sale price based on the average of two appraisals; and

WHEREAS, the appraised value of this Property is One Million Two Hundred Fifty Thousand Dollars (\$1,250,000); and

WHEREAS, the final acceptance or rejection of any bid will be made at the next regularly scheduled meeting of the Board on October 5, 2021; and

NOW, THEREFORE, be it resolved by the Board that the offer of \$1,250,000 from Khusrow Roohani Family Trust dated November 12, 1997 and Mak Zak, LLC ("**Buyer**"), is accepted as the sale price for the Property.

BE IT FURTHER RESOLVED, that the Chairman or his designee is authorized and directed, upon performance and compliance by the Buyer with the terms of the Resolution of Intent, to execute and deliver a quitclaim deed conveying the Property to the Buyer as contemplated in the Resolution of Intent.

PASSED, ADOPTED AND APPROVED this ____ day of _____, 20__.

ATTEST:


CLARK COUNTY, NEVADA
BOARD OF COUNTY COMMISSIONERS

Lynn Goya, County Clerk

Marilyn Kirkpatrick, Chairman

APPROVED AS TO FORM:

DISTRICT ATTORNEY
STEVEN B. WOLFSON



Mary-Anne Miller
County Counsel

EXHIBIT A to ROA

LEGAL DESCRIPTION

THE LAND REFERRED TO HEREIN BELOW IS SITUATED IN THE COUNTY OF CLARK, STATE OF NEVADA, AND IS DESCRIBED AS FOLLOWS:

APN: 177-30-301-022


THE SOUTHWEST QUARTER (SW $\frac{1}{4}$) OF THE SOUTHEAST QUARTER (SE $\frac{1}{4}$) OF THE NORTHWEST QUARTER (NW $\frac{1}{4}$) OF THE SOUTHWEST QUARTER (SW $\frac{1}{4}$) OF SECTION 30, TOWNSHIP 22 SOUTH, RANGE 61 EAST., M.D.B. & M., CLARK COUNTY, NEVADA.

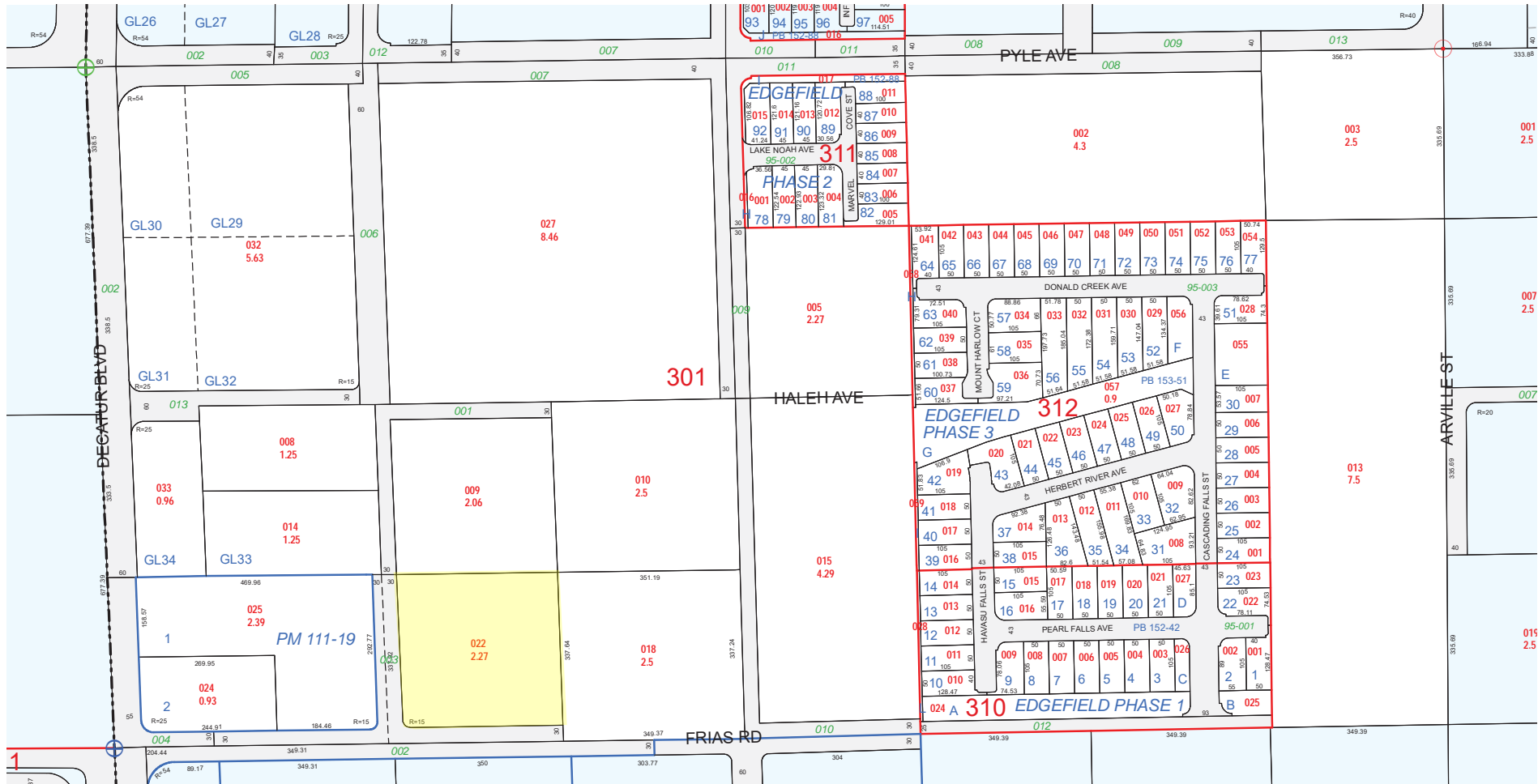
EXCEPTING THEREFROM THAT PORTION AS DEDICATED BY DEDICATION RECORDED JULY 20, 2003 IN BOOK 20030630 AS DOCUMENT NO. 04205, OF OFFICIAL RECORDS.

SALE UNIT 15

Acres: +/- 2.27

APN:177-30-301-022

NOTES This map is for assessment use only and does NOT represent a survey. No liability is assumed for the accuracy of the data delineated herein. Information on roads and other non-assessed parcels may be obtained from the Road Document Listing in the Assessor's Office. This map is compiled from official records, including surveys and deeds, but only contains the information required for assessment. See the recorded documents for more detailed legal information. USE THIS SCALE(FEET) WHEN MAP REDUCED FROM 11X17 ORIGINAL 0 100 200 400 600 800	MAP LEGEND — PARCEL BOUNDARY — SUB BOUNDARY — PM/LD BOUNDARY — ROAD EASEMENT — MATCH / LEADER LINE — HISTORIC LOT LINE — HISTORIC SUB BOUNDARY — HISTORIC PM/LD BOUNDARY — SECTION LINE □ CONDOMINIUM UNIT □ AIR SPACE PCL □ RIGHT OF WAY PCL □ SUB-SURFACE PCL 001 ROAD PARCEL NUMBER 001 PARCEL NUMBER 1.00 ACREAGE 202 PARCEL SUB/SEQ NUMBER PB 24-45 PLAT RECORDING NUMBER 5 BLOCK NUMBER 5 LOT NUMBER GL5 GOV. LOT NUMBER	BOOK T22S R61E	SEC. 30	MAP N 2 SW 4	177-30-3																																																																		
		<table border="1"><tr><td>64 163</td><td>162 161</td></tr><tr><td>75 176</td><td>177 178</td></tr><tr><td>93 192</td><td>191 190</td></tr></table>	64 163	162 161	75 176	177 178	93 192	191 190	<table border="1"><tr><td>6</td><td>5</td><td>4</td><td>3</td><td>2</td><td>1</td></tr><tr><td>7</td><td>8</td><td>9</td><td>10</td><td>11</td><td>12</td></tr><tr><td>18</td><td>17</td><td>16</td><td>15</td><td>14</td><td>13</td></tr><tr><td>19</td><td>20</td><td>21</td><td>22</td><td>23</td><td>24</td></tr><tr><td>30</td><td>29</td><td>28</td><td>27</td><td>26</td><td>25</td></tr><tr><td>31</td><td>32</td><td>33</td><td>34</td><td>35</td><td>36</td></tr></table>	6	5	4	3	2	1	7	8	9	10	11	12	18	17	16	15	14	13	19	20	21	22	23	24	30	29	28	27	26	25	31	32	33	34	35	36	<table border="1"><tr><td>8</td><td>4</td><td>8</td><td>4</td></tr><tr><td>5</td><td>1</td><td>5</td><td>1</td></tr><tr><td>6</td><td>2</td><td>6</td><td>2</td></tr><tr><td>7</td><td>3</td><td>7</td><td>3</td></tr><tr><td>8</td><td>4</td><td>8</td><td>4</td></tr><tr><td>5</td><td>1</td><td>5</td><td>1</td></tr></table>	8	4	8	4	5	1	5	1	6	2	6	2	7	3	7	3	8	4	8	4	5	1	5	1	
		64 163	162 161																																																																				
		75 176	177 178																																																																				
93 192	191 190																																																																						
6	5	4	3	2	1																																																																		
7	8	9	10	11	12																																																																		
18	17	16	15	14	13																																																																		
19	20	21	22	23	24																																																																		
30	29	28	27	26	25																																																																		
31	32	33	34	35	36																																																																		
8	4	8	4																																																																				
5	1	5	1																																																																				
6	2	6	2																																																																				
7	3	7	3																																																																				
8	4	8	4																																																																				
5	1	5	1																																																																				
Scale: 1" = 200'																																																																							
Rev: 12/13/2019																																																																							



DISCLOSURE OF OWNERSHIP

Corporate/Business Entity Name:	Khusrow Roohani Family Trust dated No. 12, 1997
(Include d.b.a., if applicable):	
Street Address:	9500 Hillwood DR #201
City, State and Zip Code:	Las Vegas NV 89134
POC Name:	Khusrow Roohani
Telephone No:	702-249-0777
Fax No:	
Email:	KRoohani@Cmail.Com

Limited Liability Companies must list the names of individuals holding one percent (1%) or more ownership interest in the business entity.

[illegible]

I certify under penalty of perjury, that all of the information provided herein is current, complete, and accurate. I also understand that the Board of County Commissioners will not take action on approvals land sales, leases, transfers or conveyances, and exchanges without the completed disclosure form.

Signature _____

Title

Print Name _____

Date _____


DISCLOSURE OF OWNERSHIP

Corporate/Business Entity Name:	MAK ZAK LLC
(Include d.b.a., if applicable):	
Street Address:	9500 Hillwood Dr
City, State and Zip Code:	Las Vegas, Nv, 89138
POC Name:	Khusrow Roohani
Telephone No:	702-249-0777
Fax No:	
Email:	Kroohani@gmail.com

Limited Liability Companies must list the names of individuals holding one percent (1%) or more ownership interest in the business entity.

Full Name	Title	% Owned
Khusrow Roohani	Manager, Owner	100

I certify under penalty of perjury, that all of the information provided herein is current, complete, and accurate. I also understand that the Board of County Commissioners will not take action on approvals, land sales, leases, transfers or conveyances, and exchanges without the completed disclosure form.


 Signature
 Manager, Owner
 Title

Khusrow Roohani
 Print Name
 09/15/2021
 Date