

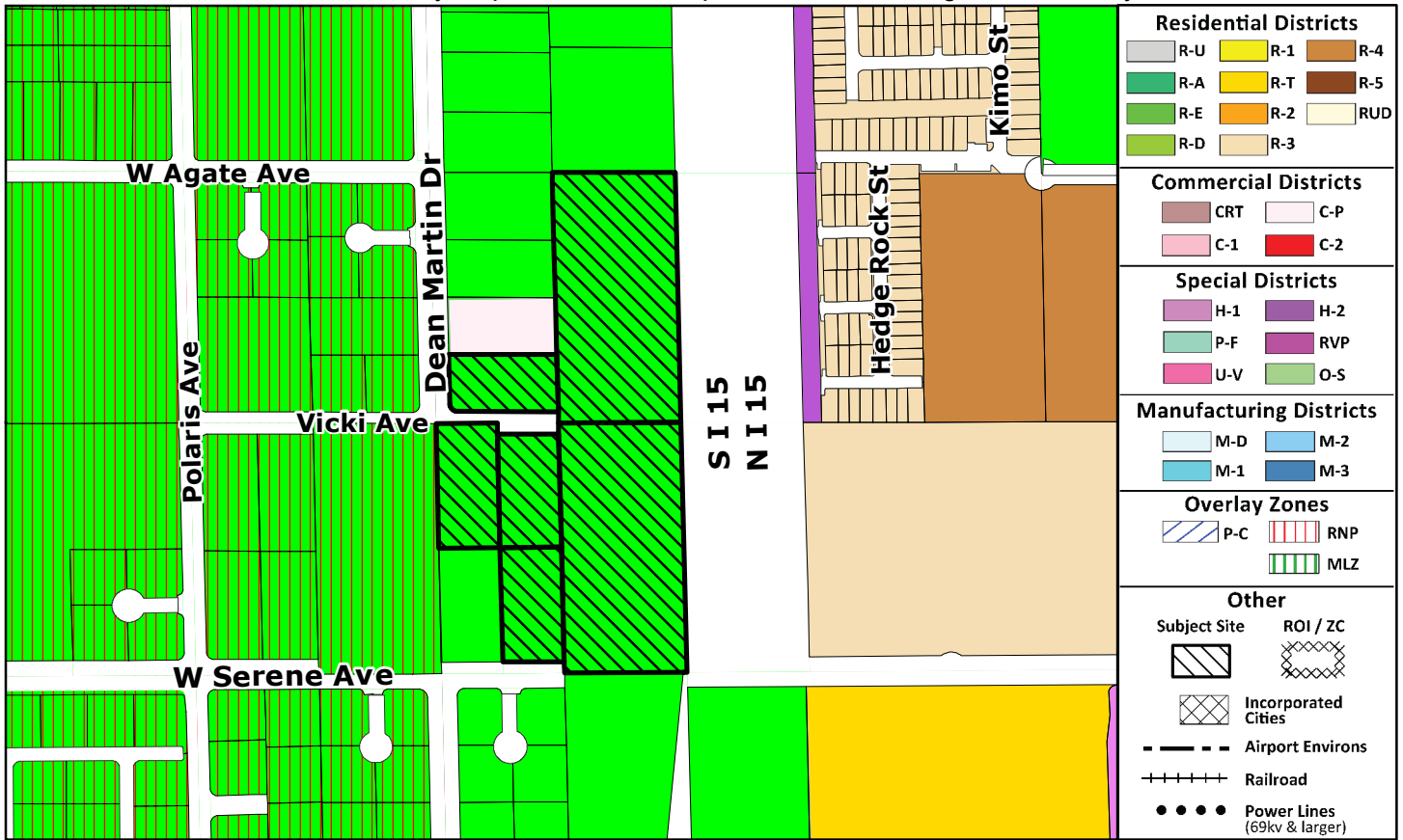
**PAGE INTENTIONALLY LEFT BLANK**

# Commission Agenda Map

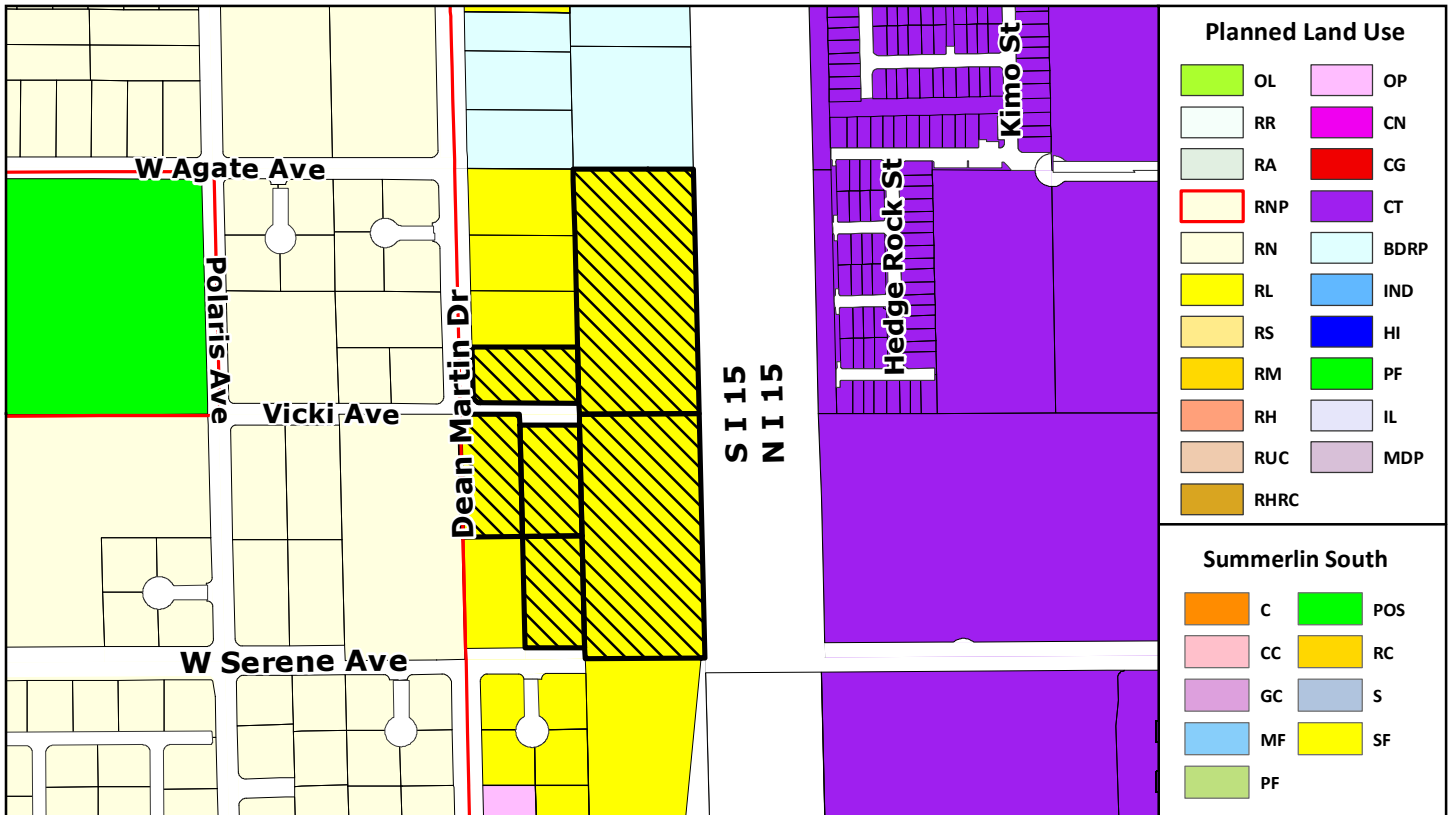
VS-21-0523

Clark County Department of Comprehensive Planning, Clark County, Nevada

## ZONING



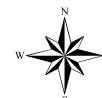
## PLANNED LAND USE



This information is for display purposes only. No liability is assumed as to the accuracy of the data delineated hereon.

Subject Parcel(s)  
 17720204005  
 17720204003  
 17720204006

See complete list on file



0 125 250 500 Feet  
 Map Created on 9/16/2021

