

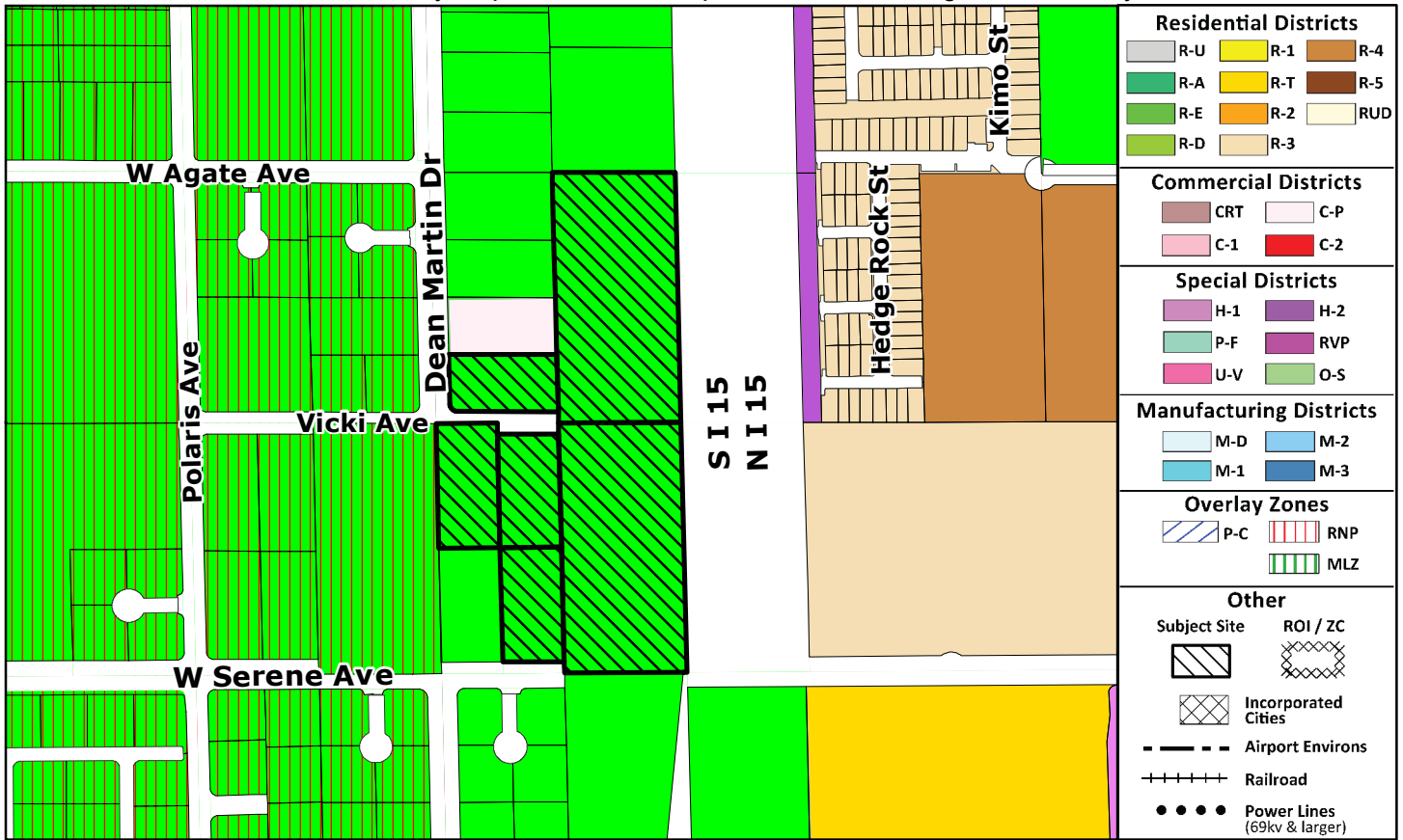
PAGE INTENTIONALLY LEFT BLANK

Commission Agenda Map

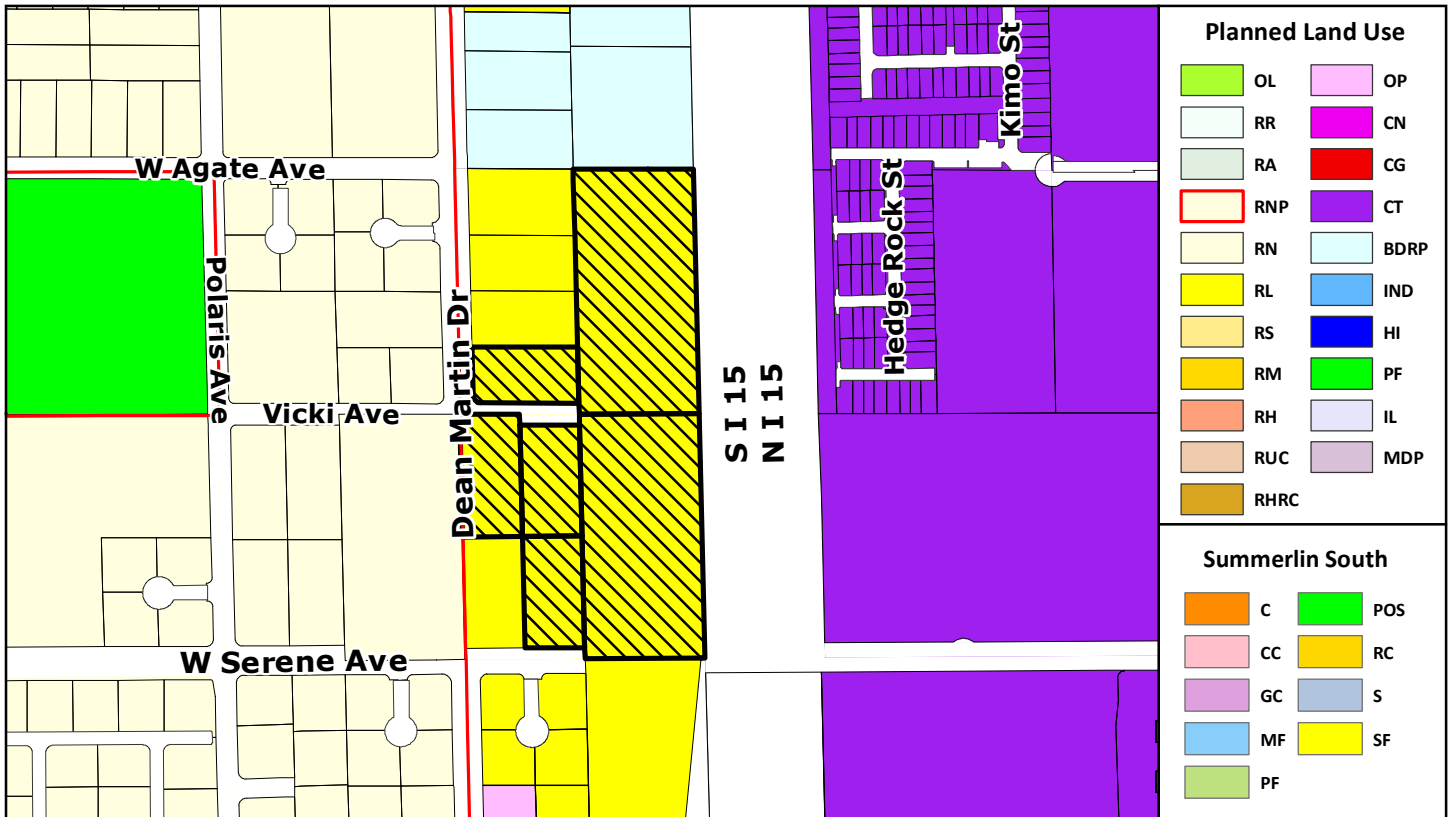
TM-21-500149

Clark County Department of Comprehensive Planning, Clark County, Nevada

ZONING



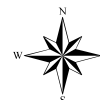
PLANNED LAND USE



This information is for display purposes only. No liability is assumed as to the accuracy of the data delineated hereon.

Subject Parcel(s)
 17720204005
 17720204003
 17720204006

See complete list on file



0 125 250 500 Feet
 Map Created on 9/16/2021

