

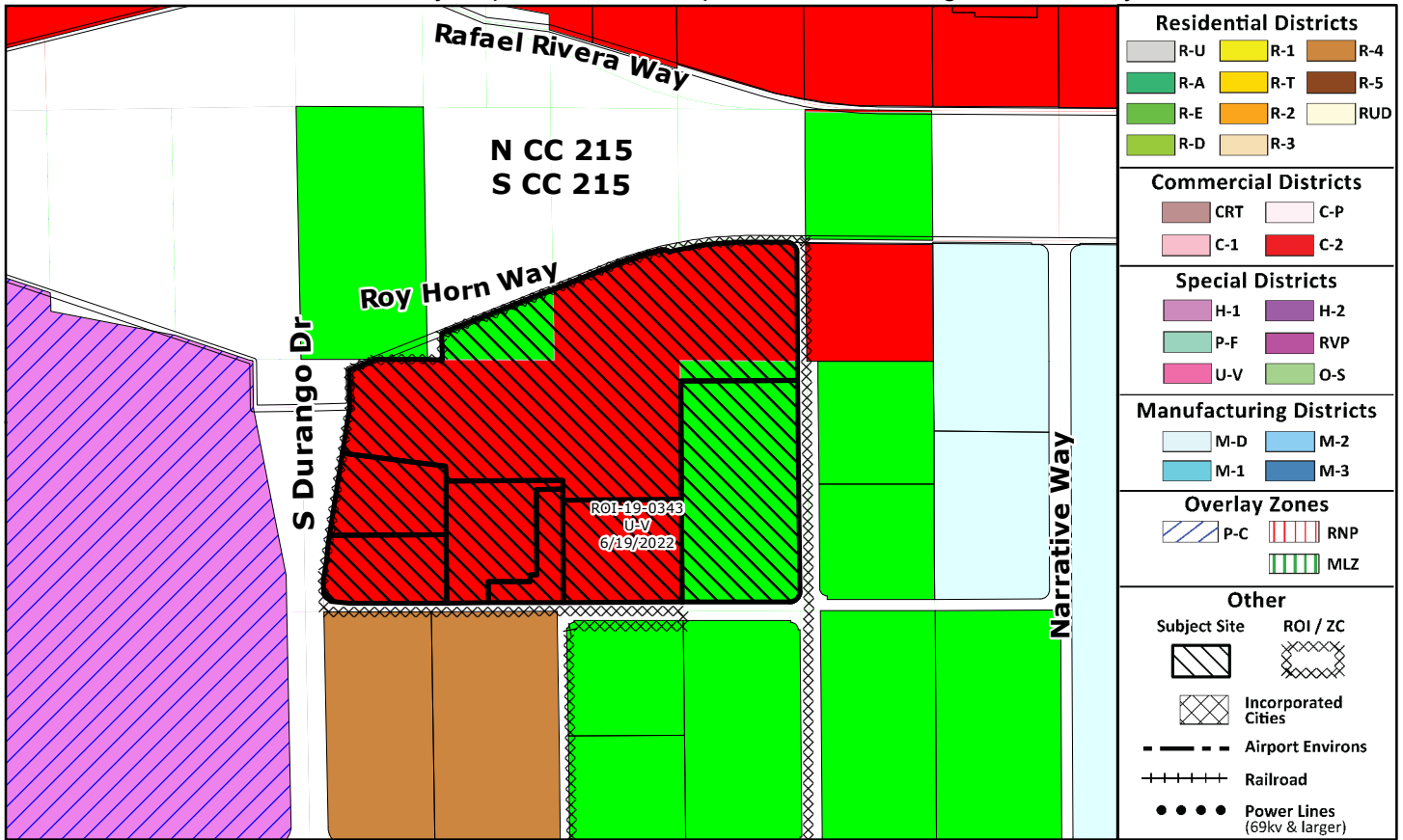
**PAGE INTENTIONALLY LEFT BLANK**

# Commission Agenda Map

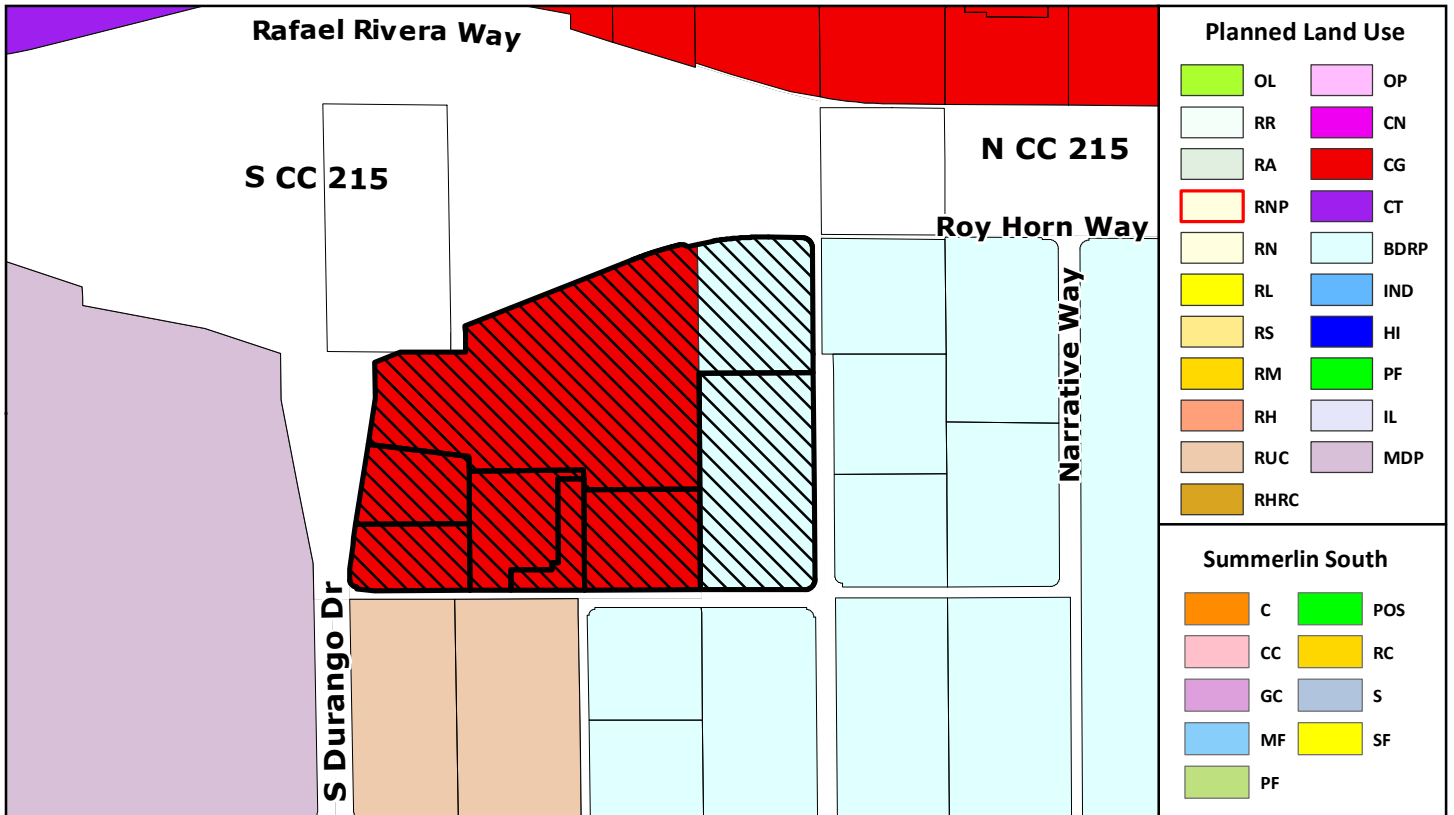
SC-21-0548

Clark County Department of Comprehensive Planning, Clark County, Nevada

## ZONING



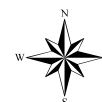
## PLANNED LAND USE



This information is for display purposes only. No liability is assumed as to the accuracy of the data delineated hereon.

Subject Parcel(s)  
 17604211003  
 17604211002  
 17604211004

See complete list on file



0 125 250 500 Feet  
 Map Created on 10/13/2021

