

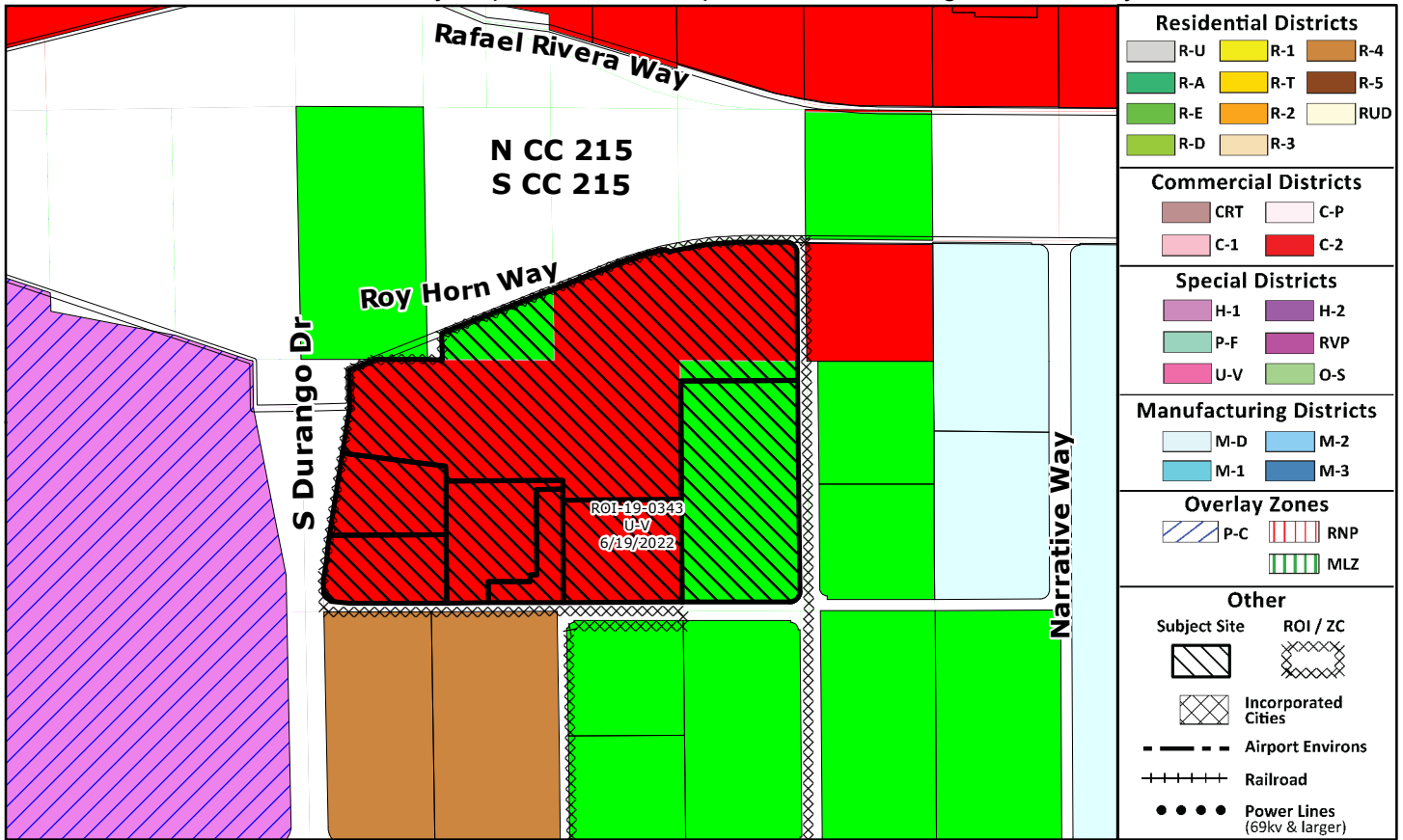
PAGE INTENTIONALLY LEFT BLANK

Commission Agenda Map

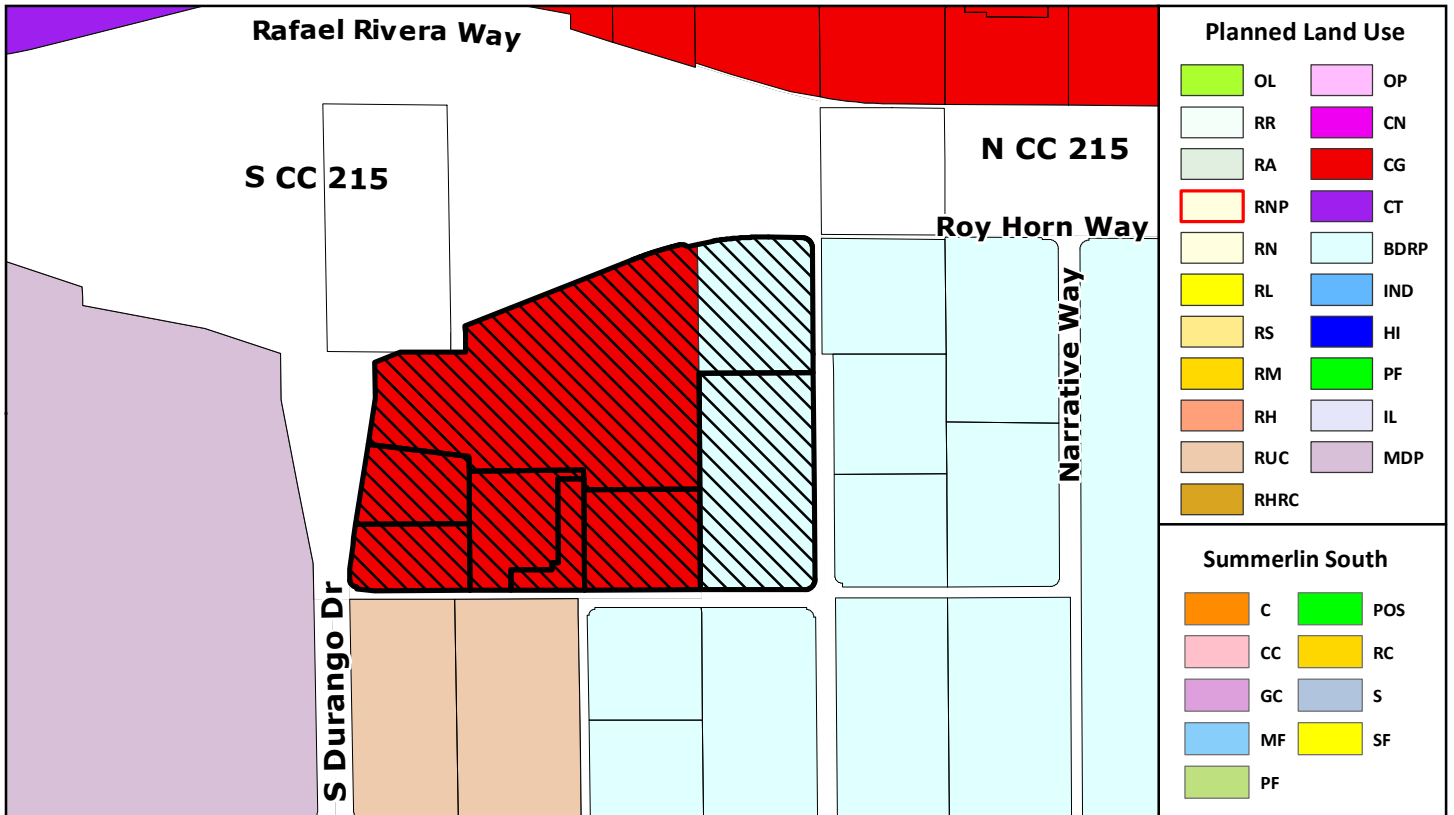
SC-21-0551

Clark County Department of Comprehensive Planning, Clark County, Nevada

ZONING



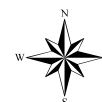
PLANNED LAND USE



This information is for display purposes only. No liability is assumed as to the accuracy of the data delineated hereon.

Subject Parcel(s)
 17604211003
 17604211002
 17604211004

See complete list on file



0 125 250 500 Feet
 Map Created on 10/13/2021

