

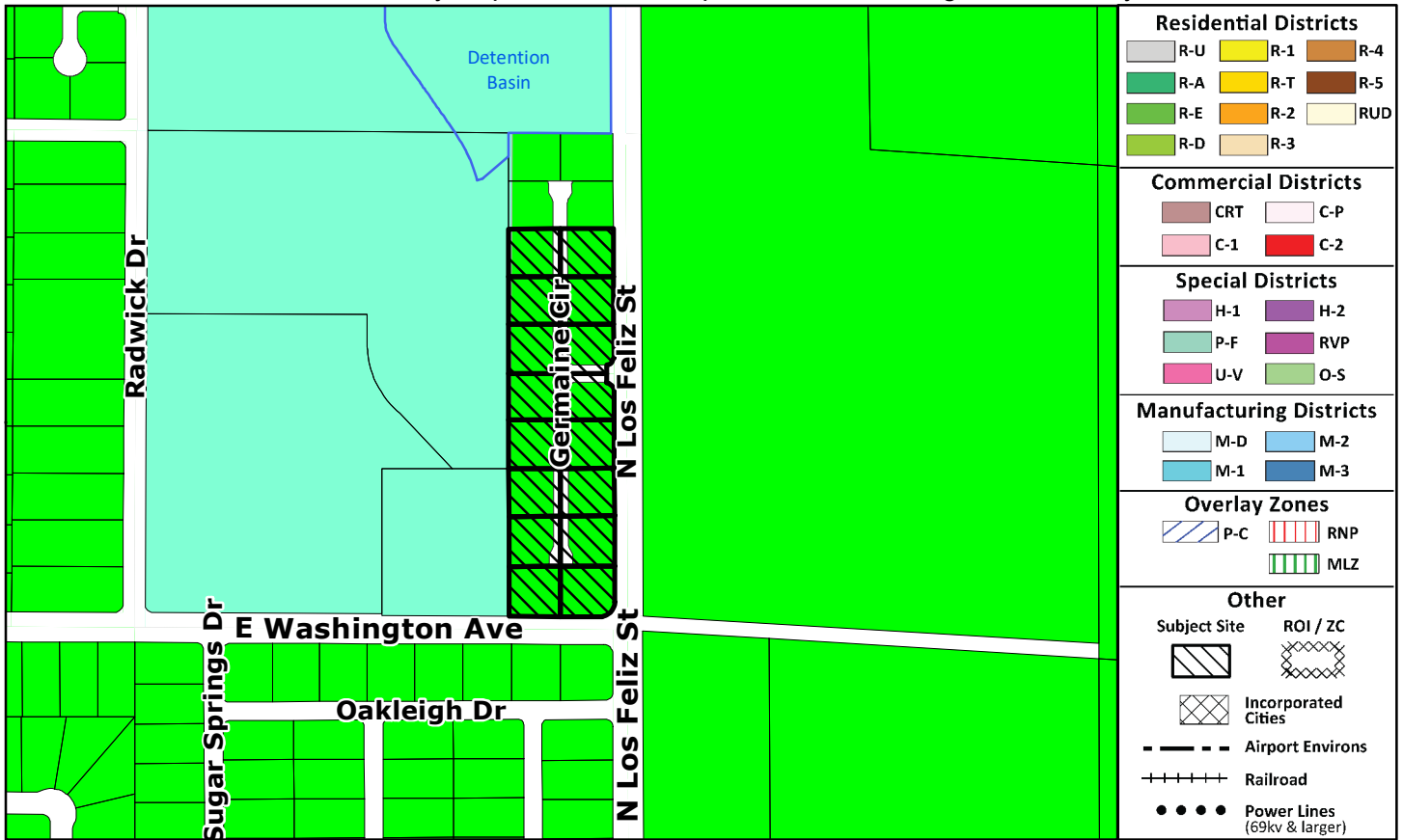
PAGE INTENTIONALLY LEFT BLANK

Commission Agenda Map

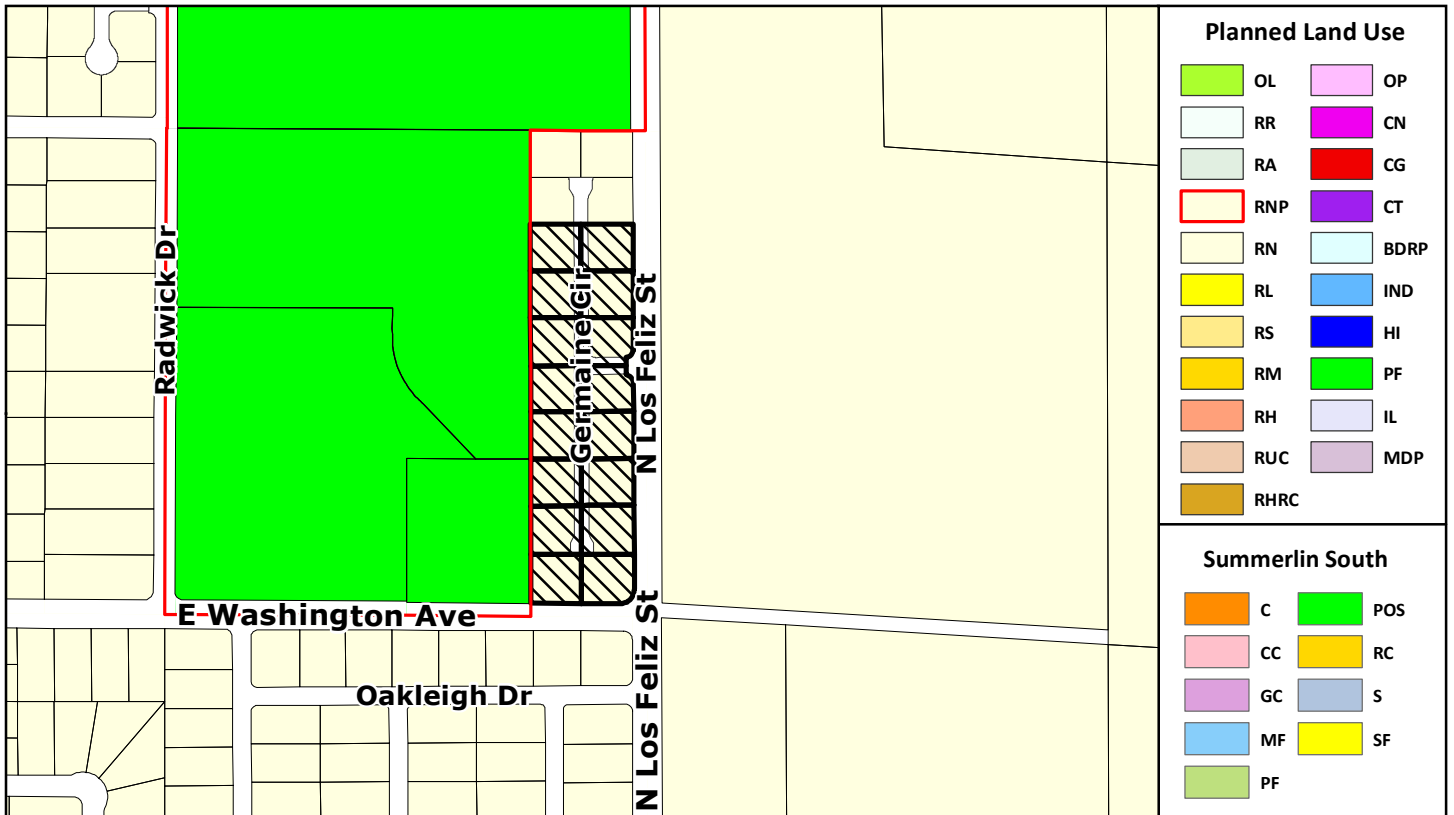
ET-21-400159

Clark County Department of Comprehensive Planning, Clark County, Nevada

ZONING



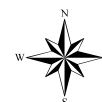
PLANNED LAND USE



This information is for display purposes only. No liability is assumed as to the accuracy of the data delineated hereon.

Subject Parcel(s)
 14026211011
 14026211013
 14026211008

See complete list on file



0 125 250 500 Feet
 Map Created on 10/11/2021

